

NOTICE!!

These documents have been scanned!

Do not place un-scanned documents beneath this notice!

Do not remove this notice from this file!

GPO Jacket No. 560-102
Print Order 61540
Rise Business Services, LLC
Job=AZ15 5/15/2019



Box Number= AZ15052



Claim Begin-End: AMC413525-AMC413526

1 Initial Receipt



AZ15052-11

AMC413297-AMC418724

United States Department of the Interior
Bureau of Land Management
 LANDS/RECREATION & PLANNING
 ONE N CENTRAL AVE
 PHOENIX, AZ 85004 -2203
 Phone: 602-417-9200

Receipt

No:

2502890

Transaction #: 2580031

Date of Transaction: 01/24/2012

ENTERED INTO COMPUTER

CUSTOMER:

JAN 30 2012

PETE WINNER
 PO BOX 376
 PINEDALE, WY 82941-0376 US

LINE #	QTY	DESCRIPTION	REMARKS	UNIT PRICE	TOTAL
1	2.00	LOCATABLE MINERALS / MINING CLAIMS- NEW, UNADJUD, ONE OR MORE AUTH NOS / NEW MINING CLAIM LOCATION FEE \$34 CASES: AMC413525/\$34.00, AMC413526/\$34.00		- n/a -	68.00
2	2.00	LOCATABLE MINERALS / MINING CLAIMS- NEW, UNADJUD, ONE OR MORE AUTH NOS / NEW MINING CLAIM PROCESSING FEE \$15 CASES: AMC413525/\$15.00, AMC413526/\$15.00		- n/a -	30.00
3	2.00	LOCATABLE MINERALS / MINING CLAIMS- NEW, UNADJUD, ONE OR MORE AUTH NOS / NEW MINING CLAIM MAINT FEE \$140 CASES: AMC413525/\$140.00, AMC413526/\$140.00		- n/a -	280.00
TOTAL:					\$378.00

PAYMENT INFORMATION

NOTE: Items will appear on credit card statement as "Bureau of Land Mgmt CO".

1	AMOUNT:	378.00	POSTMARKED:	N/A
	TYPE:	CREDIT CARD	RECEIVED:	01/24/2012
	NAME:	WINNER, PETE PO BOX 376 PINEDALE WY 82941-0376 US		
	CARD NO:	XXXXXXXXXXXX2645	AUTH CODE:	03709Z
	NAME ON CARD:	LINDA WINNER		
	EXPIRES:	04/2012		
	SIGNATURE:			

REMARKS

NOTICE!!

These documents have been scanned!

Do not place un-scanned documents beneath this notice!

Do not remove this notice from this file!

GPO Jacket No. 560-102
Print Order 61540
Rise Business Services, LLC
Job=AZ15 5/15/2019



Box Number= AZ15052



Claim Begin-End: AMC413525-AMC413526

2 Correspondence



AZ15052-11

AMC413297-AMC418724

CMRRR# 7009 1410 0001 7124 1851

Mr. Shane Winner

January 10, 2014

Re: Return mailing for AMC413526 {Lead File No. AMC413525}

The enclosed Notice dated December 23, 2013, was returned to the Bureau of Land Management (BLM), on December 27, 2013, with the affixed yellow sticker from the postal service department.

Since we did not have your new current address on file at the time of mailing, and you failed to update your address with the BLM, your 60 day time stamp must begin on December 27, 2013 (the date we received the returned mailing). This means that you have up until February 25, 2014 to respond to our request.

If you no longer wish to have an interest in this mining claim, please do send us a letter of relinquishment so that your name can be removed. If you have any questions, please call Pauline Brown at 602-417-9360.

Thank you kindly,



PAULINE BROWN, LAND LAW EXAMINER
LANDS AND MINERALS DEPT., {AZ931}
US DEPARTMENT OF THE INTERIOR
BUREAU OF LAND MANAGEMENT
1 N CENTRAL AVE., SUITE 800
PHOENIX, AZ 85004

UNITED STATES
DEPARTMENT OF THE INTERIOR

Bureau of Land Management
Arizona State Office
1 North Central Avenue, Suite 800
Phoenix, Arizona 85004

Official Business
Penalty for Private Use, \$300



7013 0600 0001 7594 3895
An Equal Opportunity Employer



RECEIVED
BLM AZ STATE OFFICE

2013 DEC 27 PM 2: 57

PHOENIX, ARIZONA

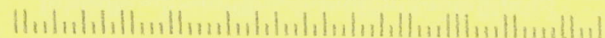
SHANE WINNER
P.O. BOX 376
PINEDALE, WY. 82941-0376

9310/PB/AMC413525

8500404427
0294103767

X 850 N7P 1009612TR417/24/13
FORWARD TIME EXP RTN TO SEND
WINNER
16081 S INDIAN BEND DR
MAYER AZ 86333-2347

RETURN TO SENDER



**SENDER: COMPLETE THIS SECTION**

- Complete items 1, 2, and 3. Also complete item 4 if Restricted Delivery is desired.
- Print your name and address on the reverse so that we can return the card to you.
- Attach this card to the back of the mailpiece, or on the front if space permits.

1. Article Addressed to:

SHANE WINNER
P.O. BOX 376
PINEDALE, WY. 82941-0376

9310/PB/AMC413525

2. Article Number
(Transfer from service label)

PS Form 3811, February 2004

COMPLETE THIS SECTION ON DELIVERY

A. Signature

X

☐ Agent☐ Addressee

B. Received by (Printed Name)

C. Date of Delivery

D. Is delivery address different from item 1? ☐ YesIf YES, enter delivery address below: ☐ No

3. Service Type

☐ Certified Mail☐ Express Mail☐ Registered☐ Return Receipt for Merchandise☐ Insured Mail☐ C.O.D.

4. Restricted Delivery? (Extra Fee)

☐ Yes**Sign
Here**

7013 0600 0001 7594 3895

Domestic Return Receipt

102595-02-M-1540

POOR QUALITY

The following pages are scanned at the best possible quality setting. The original pages are of poor quality and this is the best possible reproduction.

[English](#)[Customer](#)[USPS Mobile](#)[Register / Sign In](#)[Service](#)[Search USPS.com or Track Package](#)[Quick Tools](#)[Track](#)[Enter up to 10 Tracking # Find](#)[Find USPS Locations](#)[Buy Stamps](#)[Schedule a Pickup](#)[Calculate Postage](#)[Look Up a ZIP Code](#)[Hold Mail](#)[Change of Address](#)[Ship a Package](#)[Send Mail](#)[Manage Your Mail](#)[Shop](#)[Business Solutions](#)

USPS Tracking™

[Customer Service >](#)[Have questions? We're here to help.](#)Tracking Number: **70091410000171241851**

Product & Tracking Information

Postal Product:

Features:

Certified Mail™

Available Actions

[Email Updates](#)

DATE & TIME	STATUS OF ITEM	LOCATION
January 16, 2014 , 10:31 pm	Delivery status not updated	
January 16, 2014 , 8:31 am	Out for Delivery	MAYER, AZ 86333
January 16, 2014 , 8:21 am	Sorting Complete	MAYER, AZ 86333
January 15, 2014 , 8:45 am	Arrival at Unit	MAYER, AZ 86333
January 15, 2014	Depart USPS Sort Facility	PHOENIX, AZ 85026
January 14, 2014 , 11:35 pm	Processed through USPS Sort Facility	PHOENIX, AZ 85026

Track Another Package

What's your tracking (or receipt) number?

[Track It](#)

LEGAL

[Privacy Policy >](#)[Terms of Use >](#)[FOIA >](#)[No FEAR Act EEO Data >](#)

ON USPS.COM

[Government Services >](#)[Buy Stamps & Shop >](#)[Print a Label with Postage >](#)[Customer Service >](#)[Delivering Solutions to the Last Mile >](#)[Site Index >](#)

ON ABOUT.USPS.COM

[About USPS Home >](#)[Newsroom >](#)[USPS Service Alerts >](#)[Forms & Publications >](#)[Careers >](#)

OTHER USPS SITES

[Business Customer Gateway >](#)[Postal Inspectors >](#)[Inspector General >](#)[Postal Explorer >](#)

Copyright© 2014 USPS. All Rights Reserved

12/17/13

December 23, 2013

In Reply Refer To:
3800 (9310) PB
AMC413525

CERTIFIED MAIL – RETURN RECEIPT REQUESTED 7013 0600 0001 7594 3895

NOTICE

SHANE WINNER
P.O. BOX 376
PINEDALE, WY. 82941-0376

CRAZY SHANE #2
AMC413526

Maintenance Fee Waiver Held for Rejection

This office received the Maintenance Fee Waiver Certification (waiver) for the above listed mining claim(s). The waiver is not properly completed and does not meet the annual filing requirements.

In accordance with 43 Code of Federal Regulations (CFR) 3835.10, the name, address, and original signatures of all owners of the mining claim must be included on the waiver form. Please correct the discrepancy as noted below.

Not all owner's of the mining claim(s) have signed the document. Please obtain the missing signature of SHANE WINNER on the enclosed copy of the waiver. A Serial Register Page is enclosed listing all of the claim owners.

In order to correct the defect in the waiver, per 43 CFR 3835.93, you must provide this office with the requested information within 60 days of your receipt of this notice. If you are unable to provide this information, you have the option of paying the annual maintenance fee of \$140 per claim (\$140 per 20 acres for placer claims larger than 20 acres). If we do not receive the requested corrections within the 60 day time frame, the claim(s) will be declared forfeited and closed.

1
D.D. 2/25/14

Please include your AMC serial number on all correspondence. If additional information is required, please contact Pauline Brown, at 602-417-9360.

Rebecca Heick
Group Administrator
Lands and Minerals

AZ9310:B:x9360:ah:12/16/2013:Letter #30_001_CF



United States Department of the Interior

BUREAU OF LAND MANAGEMENT

Arizona State Office

One North Central Avenue, Suite 800

Phoenix, Arizona 85004-4427

www.blm.gov/az/

 **COPY**



December 23, 2013

In Reply Refer To:
3800 (9310) PB
AMC413525

CERTIFIED MAIL – RETURN RECEIPT REQUESTED 7013 0600 0001 7594 3895

NOTICE

SHANE WINNER
P.O. BOX 376
PINEDALE, WY. 82941-0376

CRAZY SHANE #2
AMC413526

Maintenance Fee Waiver Held for Rejection

This office received the Maintenance Fee Waiver Certification (waiver) for the above listed mining claim(s). The waiver is not properly completed and does not meet the annual filing requirements.

In accordance with 43 Code of Federal Regulations (CFR) 3835.10, the name, address, and original signatures of all owners of the mining claim must be included on the waiver form. Please correct the discrepancy as noted below.

Not all owner's of the mining claim(s) have signed the document. Please obtain the missing signature of SHANE WINNER on the enclosed copy of the waiver. A Serial Register Page is enclosed listing all of the claim owners.

In order to correct the defect in the waiver, per 43 CFR 3835.93, you must provide this office with the requested information within 60 days of your receipt of this notice. If you are unable to provide this information, you have the option of paying the annual maintenance fee of \$140 per claim (\$140 per 20 acres for placer claims larger than 20 acres). If we do not receive the requested corrections within the 60 day time frame, the claim(s) will be declared forfeited and closed.

 **COPY**

2

Please include your AMC serial number on all correspondence. If additional information is required, please contact Pauline Brown, at 602-417-9360.

Rebecca Heick

Rebecca Heick
Group Administrator
Lands and Minerals

UNITED STATES
DEPARTMENT OF THE INTERIOR
BUREAU OF LAND MANAGEMENT

MAINTENANCE FEE WAIVER CERTIFICATION

ASH

413525

420809

126

FORM APPROVED

OMB NO. 1004-0114

Expires: August 31, 2013

SEE INSTRUCTIONS ON PAGE 2

1. This small miner waiver is filed for the assessment year beginning on September 1, 2013 and ending on September 1, 2014
2. The undersigned and all related parties owned ten or fewer mining claims, mill, or tunnel sites located and maintained on Federal lands in the United States of America on September 1, 2012.
3. The undersigned have performed the assessment work required by law for each mining claim listed prior to filing this waiver and understand that by filing this form, an affidavit of assessment work must be recorded by the December 30th following the filing of this waiver.
4. The undersigned understand that if the assessment work obligation has not yet come due under 30 U.S.C. 28 (for those claims in their first assessment year only), a notice of intent to hold reciting this condition must be recorded by the December 30th following the filing of this waiver.
5. The undersigned understand that mill and tunnel sites may also be listed upon this waiver and be waived from payment of the maintenance fee, and that a notice of intent to hold for these sites is required to be recorded by the December 30th immediately following the filing of this waiver.
6. The undersigned understand and acknowledge that pursuant to 43 U.S.C. 1212 and 18 U.S.C. 1001, the filing or recording of a false, fictitious, or fraudulent document with the Bureau of Land Management may result in a fine of up to \$250,000, a prison term not to exceed five years, or both.
7. The mining claims, mill or tunnel sites for which this waiver from payment of the maintenance fees is requested are:

CLAIM OR SITE NAME

BLM RECORDATION SERIAL NUMBER

1. <u>Midnite Express</u>	<u>✓</u>	<u>AMC 413525</u>
2. <u>Midnite Express #2</u>		<u>AMC 420809</u>
3. <u>Crazy Shane #2</u>	<u>486</u>	<u>AMC 413526</u>
4.		
5.		
6.		
7.		
8.		
9.		
10.		

The owner(s) (claimants) of the above mining claims and sites are:

Pete Winner ✓

(Owner's Name - Please Print)

Pete Winner

(Owner's Signature)

16081 Indian Bend Dr.

(Street or P.O. Box)

Address Updated by Consolidation.
OCT 23 2013 FB

Mayer

(City)

AZ

(State)

86333

(Zip Code)

Linda Winner ✓

(Owner's Name - Please Print)

Linda Winner

(Owner's Signature)

16081 Indian Bend Dr.

(Street or P.O. Box)

Address Updated by Consolidation.
OCT 23 2013 FB

Mayer

(City)

AZ

(State)

86333

(Zip Code)

(Owner's Name - Please Print)

(Owner's Signature)

(Street or P.O. Box)

(City)

(State)

(Zip Code)

(Continued on page 2)

ENTERED
SEP 17 2013
BY: FB

(Owner's Name - Please Print)

(Owner's Signature)

(Street or P.O. Box)

(City)

(State)

(Zip Code)

(Owner's Name - Please Print)

(Owner's Signature)

(Street or P.O. Box)

(City)

(State)

(Zip Code)

(Owner's Name - Please Print)

(Owner's Signature)

(Street or P.O. Box)

(City)

(State)

(Zip Code)

(Owner's Name - Please Print)

(Owner's Signature)

(Street or P.O. Box)

(City)

(State)

(Zip Code)

Title 18 U.S.C. Section 1001 and Title 43 U.S.C. Section 1212 makes it a crime for any person knowingly and willfully to make to any department or agency of the United States any false, fictitious or fraudulent statements or representations as to any matter within its jurisdiction.

INSTRUCTIONS

1. This certification is made under the provisions of §1744 of Title 43 and § 28-28k of Title 30 of the United States Code; and the regulations thereunder (43 CFR Part 3830).
2. The claimant(s) must fill in the dates in paragraph 1 for the beginning and ending of the assessment year for which this waiver is sought.
3. The claimant(s) must fill in the date in paragraph 2 for the beginning of the assessment year for which this waiver is sought.
4. All claim and site names and Bureau of Land Management (BLM) serial numbers must be listed for the mining claims, mill sites, and tunnel sites for which the waiver is sought.
5. All owners of the mining claims, mill sites, and tunnel sites and their addresses must be given.
6. This waiver form must be signed by all the claimants or their designated agent, in original form. If an agent is designated, a notarized designation of agent, signed by all of the claimants with proper address given, must be submitted with this waiver.
7. This form must be filed no later than September 1st for the upcoming assessment year in the BLM State Office where the mining claims or sites are recorded, or the waiver cannot be granted by the BLM. (Example: To obtain a waiver for the assessment year 2012, which begins on September 1, 2011, you must qualify for and file for a waiver no later than September 1, 2011, in the proper BLM State Office.)
8. For all mining claims which require assessment work, you must record an affidavit of labor on or before the December 30th immediately following the filing of this waiver. For all other mining claims or sites waived, you must record a notice of intent to hold on or before the December 30th immediately following the filing of this waiver.
9. Mill and tunnel sites may also be listed upon this waiver and be waived from payment of the maintenance fee. A notice of intent to hold for these sites is required to be filed by the December 30th following the filing of this waiver.

FOR OFFICIAL USE ONLY

**DEPARTMENT OF THE INTERIOR
BUREAU OF LAND MANAGEMENT
MINING CLAIMS
(LIVE) Serial Register Page**

Run Date/Time: 12/17/2013 02:58 PM

Page 1 of 1

01 10-21-1976;090STAT0090;43USC1744

Case Type 384201: PLACER CLAIM

Claim Name: CRAZY SHANE #2

Commodity :

Case Disposition: ACTIVE

Required Maintenance Fee: \$280.00

Total Acres

40.000

Serial Number

AMC413526

Lead File Number

AMC413525

Name & Address

Int Rel

WINNER SHANE	PO BOX 376	PINEDALE, WY 82941-0376	CLAIMANT
WINNER PETE	16081 S INDIAN BEND DR	MAYER, AZ 86333-2347	CLAIMANT
WINNER LINDA	16081 S INDIAN BEND DR	MAYER, AZ 86333-2347	CLAIMANT

Mer	Twp	Rng	Sec	Quadrant	District/Field Office	County
14	0110N	0010E	003	SW	HASSAYAMPA FO	YAVAPAI
14	0110N	0010E	004	SE	HASSAYAMPA FO	YAVAPAI
14	0110N	0010E	009	NE	HASSAYAMPA FO	YAVAPAI

Act Date	Code	Action	Action Remarks	Receipt Number
01/01/2012	403	LOCATION DATE		
01/24/2012	395	RECORDATION NOTICE RECD	1	2502890
08/24/2012	682	MAINTENANCE FEE/\$140	2013;\$140	2639473
11/14/2013	480	EVID OF ASSMT FILED	2013	2911117
01/24/2012	484	LOCATION YEAR / MAINTENANCE	2012	2502890
07/29/2013	486	UNACCEPTABLE WAIVER	2014	
04/16/2013	669	LAND STATUS CHECKED		
12/28/2012	379	REFUND AUTHORIZED	OVRPAYMENT	2688330
11/13/2012	635	AMENDED LOCATION FILED	REDUCE ACRES	2688330
11/13/2012	685	ADDL/CURABLE MAINT FEE	2013;\$140	2688330
01/24/2012	501	ACCT ADV IN LEAD FILE	AMC413525-AMC413526;	

Line Nr Remarks

NO WARRANTY IS MADE BY BLM
FOR USE OF THE DATA FOR
PURPOSES NOT INTENDED BY BLM

SENDER: COMPLETE THIS SECTION

- Complete items 1, 2, and 3. Also complete item 4 if Restricted Delivery is desired.
- Print your name and address on the reverse so that we can return the card to you.
- Attach this card to the back of the mailpiece, or on the front if space permits.

1. Article Addressed to:

Shane Winner
16081 S Indian Bend Dr.
MAYER, AZ 86333-2347

2. Article Number

(Transfer from service label)

7009 1410 0001 7124 1851

COMPLETE THIS SECTION ON DELIVERY

A. Signature

[Signature]

☐ Agent

☐ Addressee

B. Received by (Printed Name)

Pete Winner

C. Date of Delivery

1/15/14

D. Is delivery address different from item 1?

☐ Yes

If YES, enter delivery address below:

☒ No

3. Service Type

☒ Certified Mail

☐ Express Mail

☐ Registered

☒ Return Receipt for Merchandise

☐ Insured Mail

☐ C.O.D.

4. Restricted Delivery? (Extra Fee)

☐ Yes

UNITED STATES POSTAL SERVICE



First-Class Mail
Postage & Fees Paid
USPS
Permit No. G-10

- Sender: Please print your name, address, and ZIP+4 in this box •

AZ
831

U.S. DEPARTMENT OF THE INTERIOR
BUREAU OF LAND MANAGEMENT
ARIZONA STATE OFFICE
ONE NORTH CENTRAL AVE. SUITE 800
PHOENIX, ARIZONA 85004-4427



UNITED STATES
DEPARTMENT OF THE INTERIOR

Bureau of Land Management
Arizona State Office
1 North Central Avenue, Suite 800
Phoenix, Arizona 85004

Official Business
Penalty for Private Use, \$300



7013 0600 0001 7594 3895
An Equal Opportunity Employer



RECEIVED
BLM AZ STATE OFFICE

2013 DEC 27 PM 2: 57

PHOENIX, ARIZONA


SHANE WINNER
P.O. BOX 376
PINEDALE, WY. 82941-0376

9310/PB/AMC413525

8500404427
0004100767

X 850 N7P 100951218417/24/13
FORWARD TIME EXP RTN TO SEND
WINNER
16081 S INDIAN BEND DR
MAYER AZ 86333-2347

RETURN TO SENDER



CMRR# 7009141000171241851

REMAILED
JAN 10 2014

**SENDER: COMPLETE THIS SECTION**

- Complete items 1, 2, and 3. Also complete item 4 if Restricted Delivery is desired.
- Print your name and address on the reverse so that we can return the card to you.
- Attach this card to the back of the mailpiece, or on the front if space permits.

1. Article Addressed to:

SHANE WINNER
P.O. BOX 376
PINEDALE, WY. 82941-0376

9310/PB/AMC413525

2. Article Number
(Transfer from service label)

PS Form 3811, February 2004

COMPLETE THIS SECTION ON DELIVERY

A. Signature

X

☐ Agent☐ Addressee

B. Received by (Printed Name)

C. Date of Delivery

D. Is delivery address different from item 1? ☐ YesIf YES, enter delivery address below: ☐ No

3. Service Type

☐ Certified Mail☐ Express Mail☐ Registered☐ Return Receipt for Merchandise☐ Insured Mail☐ C.O.D.

4. Restricted Delivery? (Extra Fee)

☐ Yes**Sign
Here**

7013 0600 0001 7594 3895

Domestic Return Receipt

102595-02-M-1540

Mr. Shane Winner

January 10, 2014

Re: Return mailing for AMC413526 {Lead File No. AMC413525}

The enclosed Notice dated December 23, 2013, was returned to the Bureau of Land Management (BLM), on December 27, 2013, with the affixed yellow sticker from the postal service department.

Since we did not have your new current address on file at the time of mailing, and you failed to update your address with the BLM, your 60 day time stamp must begin on December 27, 2013 (the date we received the returned mailing). This means that you have up until February 25, 2014 to respond to our request.

If you no longer wish to have an interest in this mining claim, please do send us a letter of relinquishment so that your name can be removed. If you have any questions, please call Pauline Brown at 602-417-9360.

Thank you kindly,



PAULINE BROWN, LAND LAW EXAMINER
LANDS AND MINERALS DEPT., {AZ931}
US DEPARTMENT OF THE INTERIOR
BUREAU OF LAND MANAGEMENT
1 N CENTRAL AVE., SUITE 800
PHOENIX, AZ 85004

**UNITED STATES
DEPARTMENT OF THE INTERIOR**

Bureau of Land Management
Arizona State Office
1 North Central Avenue, Suite 800
Phoenix, Arizona 85004

Official Business
Penalty for Private Use, \$300



7013 0600 0001 7594 3895
An Equal Opportunity Employer



RECEIVED
BLM AZ STATE OFFICE
2013 DEC 27 PM 2:57
PHOENIX, ARIZONA


SHANE WINNER
P.O. BOX 376
PINEDALE, WY. 82941-0376

9310/PB/AMC413525

8500404427
0004100767

X 850 N7E 1000R17T8417/24/13
FORWARD TIME EXP RTN TO SEND
WINNER
16081 S INDIAN BEND DR
MAYER AZ 86333-2347

RETURN TO SENDER



Service



Search USPS.com or Track Package

Quick Tools

Track

Enter up to 10 Tracking # Find

Find USPS Locations

Buy Stamps

Schedule a Pickup

Calculate a Price

Look Up a ZIP Code™

Hold Mail

Change of Address

Ship a Package

Send Mail

Manage Your Mail

Shop

Business Solutions

USPS Tracking™



Customer Service ›

Have questions? We're here to help.

Tracking Number: 70091410000171241851

Product & Tracking Information

Postal Product:

Features:

Certified Mail™

Available Actions

Email Updates

DATE & TIME	STATUS OF ITEM	LOCATION
January 16, 2014 , 10:31 pm	Delivery status not updated	
January 16, 2014 , 8:31 am	Out for Delivery	MAYER, AZ 86333
January 16, 2014 , 8:21 am	Sorting Complete	MAYER, AZ 86333
January 15, 2014 , 8:45 am	Arrival at Unit	MAYER, AZ 86333
January 15, 2014	Depart USPS Sort Facility	PHOENIX, AZ 85026
January 14, 2014 , 11:35 pm	Processed through USPS Sort Facility	PHOENIX, AZ 85026

Track Another Package

What's your tracking (or receipt) number?

Track It

LEGAL

Privacy Policy ›

Terms of Use ›

FOIA ›

No FEAR Act EEO Data ›

ON USPS.COM

Government Services ›

Buy Stamps & Shop ›

Print a Label with Postage ›

Customer Service ›

Delivering Solutions to the Last Mile ›

Site Index ›

ON ABOUT.USPS.COM

About USPS Home ›

Newsroom ›

USPS Service Alerts ›

Forms & Publications ›

Careers ›

OTHER USPS SITES

Business Customer Gateway ›

Postal Inspectors ›

Inspector General ›

Postal Explorer ›



Copyright© 2014 USPS. All Rights Reserved.

SENDER: COMPLETE THIS SECTION

- Complete items 1, 2, and 3. Also complete item 4 if Restricted Delivery is desired.
- Print your name and address on the reverse so that we can return the card to you.
- Attach this card to the back of the mailpiece, or on the front if space permits.

1. Article Addressed to:

PETE AND LINDA WINNER
16081 S. INDIAN BEND DR.
MAYER, AZ 86333-2347
9310/PB/AMC413525

2. Article Number

(Transfer from service label)

7013 2250 0000 8720 6821

COMPLETE THIS SECTION ON DELIVERY

A. Signature

X

RYAN WINNER

☐ Agent☐ Addressee

B. Received by (Printed Name)

RYAN WINNER
RECEIVED
BLM AZ STATE OFFICE

C. Date of Delivery

5/23/14

D. Is delivery address different from item 1?

☐ Yes

If YES, enter delivery address below:

☒ No

2014 MAY 27 P 3:59

PHOENIX, ARIZONA

3. Service Type

☐ Certified Mail®☐ Priority Mail Express™☐ Registered☐ Return Receipt for Merchandise☐ Insured Mail☐ Collect on Delivery

4. Restricted Delivery? (Extra Fee)

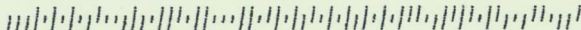
☐ Yes

UNITED STATES POSTAL SERVICE

First-Class Mail
Postage & Fees Paid
USPS
Permit No. G-10

- Sender: Please print your name, address, and ZIP+4® in this box •

**U.S. DEPARTMENT OF THE INTERIOR
BUREAU OF LAND MANAGEMENT
ARIZONA STATE OFFICE
ONE NORTH CENTRAL AVENUE, SUITE 800
PHOENIX, AZ 85004-4427**





United States Department of the Interior

BUREAU OF LAND MANAGEMENT

Arizona State Office

One North Central Avenue, Suite 800

Phoenix, Arizona 85004-4427

www.blm.gov/az/

MAY 21 2014



In Reply Refer To:

3800 (9330) PB

AMC413525

CERTIFIED MAIL - RETURN RECEIPT REQUESTED No. 7013 2250 0000 8720 6821

DECISION

PETE AND LINDA WINNER
16081 S. INDIAN BEND DR.
MAYER, AZ 86333-2347

:
:
:

This decision affects those claims
shown in the block below:

AMC413526

CRAZY SHANE #2

MINING CLAIMS DECLARED FORFEIT

The mining claims listed above have been declared forfeit for failure to file the required maintenance fee payment or submit an acceptable small miner's maintenance fee waiver (waiver).

Claimants are required to pay an annual non-refundable maintenance fee of \$140 per 20 acres, or submit a waiver, on or before September 1 of each year. These requirements were established by 30 (United States Code) 28f-l, as amended, and 43 Code of Federal Regulations (CFR) 3834 and 3835.

Our records show receipt of a small miner's waiver received on or before September 1, 2013, for the 2014 assessment year, for the claims listed above, however, there were defects on the waiver and it was not acceptable as submitted. You received a certified letter requesting that the defects be cured within 60 days from the date you received the letter or the claims would be declared forfeit. The 60-day time period has expired and the defects on the waiver have not been corrected. Therefore, the claims are forfeit.

This decision does not relieve you of the liability for reclamation of all areas disturbed by your activities on lands covered by the subject mining claim(s) and/or site(s). After you complete the reclamation, you must notify the authorized officer of the appropriate surface managing agency so that the authorized officer may conduct a final site inspection and determine whether you may be released from liability.

If you fail to reclaim the land to the satisfaction of the authorized officer, the surface management agency may cite you for noncompliance under its surface management regulations.

Appeal period ends:
DD = 6-22-14

For land administered by the Bureau of Land Management (BLM), if you fail to reclaim the land to the satisfaction of the authorized officer as required in 43 CFR Subpart 3809, BLM will issue an order of noncompliance under 43 CFR 3809.601(a). If you fail to comply with the noncompliance order, BLM may take further action under 43 CFR 3809.604. Failure to conduct reclamation is a prohibited act that may subject you to criminal penalties. See 43 CFR 3809.605(h) and 43 CFR 3809.700.

Appeal Procedures

This decision may be appealed to the Interior Board of Land Appeals, Office of the Secretary, in accordance with the regulations contained in 43 CFR, Part 4, and the enclosed Form 1842-1. If an appeal is taken, your notice of appeal must be filed in this office (at the above address) within 30 days from receipt of this decision. The appellant has the burden of showing that the decision appealed from is in error.

If you wish to file a petition pursuant to regulation 43 CFR 4.21 (58 FR 4939, January 19, 1993) for a stay of the effectiveness of this decision during the time that your appeal is being reviewed by the Board, the petition for a stay must accompany your notice of appeal. A petition for a stay is required to show sufficient justification based on the standards listed below. Copies of the notice of appeal and petition for a stay **must** also be submitted to each party named in this decision and to the Interior Board of Land Appeals and to the appropriate Office of the Solicitor (see 43 CFR 4.413) at the same time the original documents are filed with this office. If you request a stay, you have the burden of proof to demonstrate that a stay should be granted.

Standards for Obtaining a Stay

Except as otherwise provided by law or other pertinent regulation, a petition for a stay of a decision pending appeal shall show sufficient justification based on the following standards:

- 1) The relative harm to the parties if the stay is granted or denied,
- 2) The likelihood of the appellant's success on the merits,
- 3) The likelihood of immediate and irreparable harm if the stay is not granted, and
- 4) Whether the public interest favors granting the stay.

Please include your AMC serial number(s) on all correspondence. If additional information is required, please call Pauline Brown at 602-417-9360.

Sincerely,



Rebecca Heick
Group Administrator
Lands and Minerals

Enclosure



United States Department of the Interior

BUREAU OF LAND MANAGEMENT

Arizona State Office

One North Central Avenue, Suite 800

Phoenix, Arizona 85004-4427

www.blm.gov/az/

MAY 21 2014



In Reply Refer To:
3800 (9330) PB
AMC413525

CERTIFIED MAIL - RETURN RECEIPT REQUESTED No. 7013 2250 0000 8720 6838

DECISION

SHANE WINNER
PO BOX 376
PINEDALE, WY 82941-0376

:
:
:

This decision affects those claims
shown in the block below:

AMC413526
CRAZY SHANE #2

MINING CLAIMS DECLARED FORFEIT

The mining claims listed above have been declared forfeit for failure to file the required maintenance fee payment or submit an acceptable small miner's maintenance fee waiver (waiver).

Claimants are required to pay an annual non-refundable maintenance fee of \$140 per 20 acres, or submit a waiver, on or before September 1 of each year. These requirements were established by 30 (United States Code) 28f-l, as amended, and 43 Code of Federal Regulations (CFR) 3834 and 3835.

Our records show receipt of a small miner's waiver received on or before September 1, 2013, for the 2014 assessment year, for the claims listed above, however, there were defects on the waiver and it was not acceptable as submitted. You received a certified letter requesting that the defects be cured within 60 days from the date you received the letter or the claims would be declared forfeit. The 60-day time period has expired and the defects on the waiver have not been corrected. Therefore, the claims are forfeit.

This decision does not relieve you of the liability for reclamation of all areas disturbed by your activities on lands covered by the subject mining claim(s) and/or site(s). After you complete the reclamation, you must notify the authorized officer of the appropriate surface managing agency so that the authorized officer may conduct a final site inspection and determine whether you may be released from liability.

If you fail to reclaim the land to the satisfaction of the authorized officer, the surface management agency may cite you for noncompliance under its surface management regulations.

RTS 6/5/14

For land administered by the Bureau of Land Management (BLM), if you fail to reclaim the land to the satisfaction of the authorized officer as required in 43 CFR Subpart 3809, BLM will issue an order of noncompliance under 43 CFR 3809.601(a). If you fail to comply with the noncompliance order, BLM may take further action under 43 CFR 3809.604. Failure to conduct reclamation is a prohibited act that may subject you to criminal penalties. See 43 CFR 3809.605(h) and 43 CFR 3809.700.

Appeal Procedures

This decision may be appealed to the Interior Board of Land Appeals, Office of the Secretary, in accordance with the regulations contained in 43 CFR, Part 4, and the enclosed Form 1842-1. If an appeal is taken, your notice of appeal must be filed in this office (at the above address) within 30 days from receipt of this decision. The appellant has the burden of showing that the decision appealed from is in error.

If you wish to file a petition pursuant to regulation 43 CFR 4.21 (58 FR 4939, January 19, 1993) for a stay of the effectiveness of this decision during the time that your appeal is being reviewed by the Board, the petition for a stay must accompany your notice of appeal. A petition for a stay is required to show sufficient justification based on the standards listed below. Copies of the notice of appeal and petition for a stay **must** also be submitted to each party named in this decision and to the Interior Board of Land Appeals and to the appropriate Office of the Solicitor (see 43 CFR 4.413) at the same time the original documents are filed with this office. If you request a stay, you have the burden of proof to demonstrate that a stay should be granted.

Standards for Obtaining a Stay

Except as otherwise provided by law or other pertinent regulation, a petition for a stay of a decision pending appeal shall show sufficient justification based on the following standards:

- 1) The relative harm to the parties if the stay is granted or denied,
- 2) The likelihood of the appellant's success on the merits,
- 3) The likelihood of immediate and irreparable harm if the stay is not granted, and
- 4) Whether the public interest favors granting the stay.

Please include your AMC serial number(s) on all correspondence. If additional information is required, please call Pauline Brown at 602-417-9360.

Sincerely,



Rebecca Heick
Group Administrator
Lands and Minerals

Enclosure

**UNITED STATES
DEPARTMENT OF THE INTERIOR**

Bureau of Land Management
Arizona State Office
1 North Central Avenue, Suite 800
Phoenix, Arizona 85004

Official Business
Penalty for Private Use, \$300


RECEIVED
BLM AZ STATE OFFICE

2014 JUN -3 P 2:37

PHOENIX ARIZONA

FW

CERTIFIED MAIL™



7013 2250 0000 8720 6838

SHANE WINNER
PO BOX 376
PINEDALE, WY 82941-0376



NAME

1st Notice

2nd Notice

5/27/14

NIXIE 802 NFE 1009 14C0005/29/14

RETURN TO SENDER
NOT DELIVERABLE AS ADDRESSED
UNABLE TO FORWARD

BC: 85004442700 *0014-03340-22-35

027

85004@4427
82941:0376 BCI

PLACE STICKER AT TOP OF ENVELOPE TO THE RIGHT
OF THE RETURN ADDRESS, FOLD AT DOTTED LINE

SENDER: COMPLETE THIS SECTION

- Complete items 1, 2, and 3. Also complete item 4 if Restricted Delivery is desired.
- Print your name and address on the reverse so that we can return the card to you.
- Attach this card to the back of the mailpiece, or on the front if space permits.

1. Article Addressed to:
SHANE WINNER
PO BOX 376
PINEDALE, WY 82941-0376
9310/PB/AMC413525

2. Article Number
(Transfer from service label)

COMPLETE THIS SECTION ON DELIVERY

A. Signature

X

☐ Agent
☐ Addressee

B. Received by (Printed Name)

C. Date of Delivery

D. Is delivery address different from item 1? ☐ Yes
If YES, enter delivery address below: ☐ No

3. Service Type

☐ Certified Mail® ☐ Priority Mail Express™
☐ Registered ☐ Return Receipt for Merchandise
☐ Insured Mail ☐ Collect on Delivery

4. Restricted Delivery? (Extra Fee) ☐ Yes

7013 2250 0000 8720 6838

PS Form 3811, July 2013

Domestic Return Receipt

CERTIFIED MAIL™

UNITED STATES
DEPARTMENT OF THE INTERIOR

Bureau of Land Management
Arizona State Office
1 North Central Avenue, Suite 800
Phoenix, Arizona 85004

Official Business
Penalty for Private Use, \$300

RECEIVED
BLM AZ STATE OFFICE

2014 JUN -3 P 2:37

PHOENIX, ARIZONA

FWD



7013 2250 0000 8720 6838

SHANE WINNER

PO BOX 376

PINEDALE, WY 82941-0376



UNITED STATES POSTAGE

U.S. OFFICIAL MAIL
PENALTY FOR
PRIVATE USE \$300

PITNEY BOWES

02 1M
0004208279

\$ 06.69⁰⁰

MAY 21 2014

MAILED FROM ZIP CODE 85004

NAME

1st Notice

5/27/14

2nd Notice

NIXIE 802 NFE 1009 14C0005/29/14

RETURN TO SENDER
NOT DELIVERABLE AS ADDRESSED
UNABLE TO FORWARD

BC: 85004442700 *0614-03340-22-36

027

85004@4427

0294180376 B01

PLACE STICKER AT TOP OF ENVELOPE TO THE RIGHT
OF THE RETURN ADDRESS, FOLD AT DOTTED LINE

SENDER: COMPLETE THIS SECTION

- Complete items 1, 2, and 3. Also complete item 4 if Restricted Delivery is desired.
- Print your name and address on the reverse so that we can return the card to you.
- Attach this card to the back of the mailpiece, or on the front if space permits.

1. Article Addressed to:

SHANE WINNER
PO BOX 376
PINEDALE, WY 82941-0376
9310/PB/AMC413525

2. Article Number

(Transfer from service label)

COMPLETE THIS SECTION ON DELIVERY

A. Signature

X

- ☐ Agent
☐ Addressee

B. Received by (*Printed Name*)

C. Date of Delivery

D. Is delivery address different from item 1? ☐ Yes
If YES, enter delivery address below: ☐ No

3. Service Type

- ☐ Certified Mail® ☐ Priority Mail Express™
☐ Registered ☐ Return Receipt for Merchandise
☐ Insured Mail ☐ Collect on Delivery

4. Restricted Delivery? (*Extra Fee*)

☐ Yes

7013 2250 0000 8720 6838

PS Form 3811, July 2013

Domestic Return Receipt



United States Department of the Interior

BUREAU OF LAND MANAGEMENT

Arizona State Office

One North Central Avenue, Suite 800

Phoenix, Arizona 85004-4427

www.blm.gov/az/



MAY 21 2014

In Reply Refer To:

3800 (9330) PB

AMC413525

CERTIFIED MAIL - RETURN RECEIPT REQUESTED No. 7013 2250 0000 8720 6838

DECISION

SHANE WINNER

PO BOX 376

PINEDALE, WY 82941-0376

:
:
:

This decision affects those claims
shown in the block below:

AMC413526

CRAZY SHANE #2

MINING CLAIMS DECLARED FORFEIT

The mining claims listed above have been declared forfeit for failure to file the required maintenance fee payment or submit an acceptable small miner's maintenance fee waiver (waiver).

Claimants are required to pay an annual non-refundable maintenance fee of \$140 per 20 acres, or submit a waiver, on or before September 1 of each year. These requirements were established by 30 (United States Code) 28f-l, as amended, and 43 Code of Federal Regulations (CFR) 3834 and 3835.

Our records show receipt of a small miner's waiver received on or before September 1, 2013, for the 2014 assessment year, for the claims listed above, however, there were defects on the waiver and it was not acceptable as submitted. You received a certified letter requesting that the defects be cured within 60 days from the date you received the letter or the claims would be declared forfeit. The 60-day time period has expired and the defects on the waiver have not been corrected. Therefore, the claims are forfeit.

This decision does not relieve you of the liability for reclamation of all areas disturbed by your activities on lands covered by the subject mining claim(s) and/or site(s). After you complete the reclamation, you must notify the authorized officer of the appropriate surface managing agency so that the authorized officer may conduct a final site inspection and determine whether you may be released from liability.

If you fail to reclaim the land to the satisfaction of the authorized officer, the surface management agency may cite you for noncompliance under its surface management regulations.

For land administered by the Bureau of Land Management (BLM), if you fail to reclaim the land to the satisfaction of the authorized officer as required in 43 CFR Subpart 3809, BLM will issue an order of noncompliance under 43 CFR 3809.601(a). If you fail to comply with the noncompliance order, BLM may take further action under 43 CFR 3809.604. Failure to conduct reclamation is a prohibited act that may subject you to criminal penalties. See 43 CFR 3809.605(h) and 43 CFR 3809.700.

Appeal Procedures

This decision may be appealed to the Interior Board of Land Appeals, Office of the Secretary, in accordance with the regulations contained in 43 CFR, Part 4, and the enclosed Form 1842-1. If an appeal is taken, your notice of appeal must be filed in this office (at the above address) within 30 days from receipt of this decision. The appellant has the burden of showing that the decision appealed from is in error.

If you wish to file a petition pursuant to regulation 43 CFR 4.21 (58 FR 4939, January 19, 1993) for a stay of the effectiveness of this decision during the time that your appeal is being reviewed by the Board, the petition for a stay must accompany your notice of appeal. A petition for a stay is required to show sufficient justification based on the standards listed below. Copies of the notice of appeal and petition for a stay **must** also be submitted to each party named in this decision and to the Interior Board of Land Appeals and to the appropriate Office of the Solicitor (see 43 CFR 4.413) at the same time the original documents are filed with this office. If you request a stay, you have the burden of proof to demonstrate that a stay should be granted.

Standards for Obtaining a Stay

Except as otherwise provided by law or other pertinent regulation, a petition for a stay of a decision pending appeal shall show sufficient justification based on the following standards:

- 1) The relative harm to the parties if the stay is granted or denied,
- 2) The likelihood of the appellant's success on the merits,
- 3) The likelihood of immediate and irreparable harm if the stay is not granted, and
- 4) Whether the public interest favors granting the stay.

Please include your AMC serial number(s) on all correspondence. If additional information is required, please call Pauline Brown at 602-417-9360.

Sincerely,



Rebecca Heick
Group Administrator
Lands and Minerals

Enclosure

UNITED STATES
DEPARTMENT OF THE INTERIOR

Bureau of Land Management
Arizona State Office
1 North Central Avenue, Suite 800
Phoenix, Arizona 85004

Official Business
Penalty for Private Use, \$300


RECEIVED
BLM AZ STATE OFFICE

2014 JUN -3 P 2:37

PHOENIX ARIZONA

FWD

CERTIFIED MAIL™



7013 2250 0000 8720 6838

4



UNITED STATES POSTAGE
U.S. OFFICIAL MAIL
PENALTY FOR
PRIVATE USE \$300
PITNEY BOWES
02 1M
0004208279
\$ 06.69⁰
MAY 21 2014
MAILED FROM ZIP CODE 85004

SHANE WINNER
PO BOX 376
PINEDALE, WY 82941-0376

NAME

1st Notice

2nd Notice

5/27/14

NIXIE 802 NFE 1009 14C0005/29/14

RETURN TO SENDER
NOT DELIVERABLE AS ADDRESSED
UNABLE TO FORWARD

BC: 85004442700 *0614-03340-22-38

027

85004@4427
62941\$0376 BC

PLACE STICKER AT TOP OF ENVELOPE TO THE RIGHT
OF THE RETURN ADDRESS, FOLD AT DOTTED LINE

SENDER: COMPLETE THIS SECTION

- Complete items 1, 2, and 3. Also complete item 4 if Restricted Delivery is desired.
- Print your name and address on the reverse so that we can return the card to you.
- Attach this card to the back of the mailpiece, or on the front if space permits.

1. Article Addressed to:

SHANE WINNER

PO BOX 376

PINEDALE, WY 82941-0376

9310/PB/AMC413525

2. Article Number

(Transfer from service label)

PS Form 3811, July 2013

COMPLETE THIS SECTION ON DELIVERY

A. Signature

X

☐ Agent

☐ Addressee

B. Received by (Printed Name)

C. Date of Delivery

D. Is delivery address different from item 1? ☐ Yes
If YES, enter delivery address below: ☐ No

3. Service Type

☐ Certified Mail®

☐ Priority Mail Express™

☐ Registered

☐ Return Receipt for Merchandise

☐ Insured Mail

☐ Collect on Delivery

4. Restricted Delivery? (Extra Fee)

☐ Yes

7013 2250 0000 8720 6838

Domestic Return Receipt

ATJ/maur
PB 12/17/13
RD 12/18/13

December 23, 2013

In Reply Refer To:
3800 (9310) PB
AMC413525

CERTIFIED MAIL – RETURN RECEIPT REQUESTED 7013 0600 0001 7594 3888

NOTICE

PETE AND LINDA WINNER
16081 S. INDIAN BEND DR.
MAYER, AZ. 86333-2347

CRAZY SHANE #2
AMC413526

Redacted AMC 425939
Closure Code - After
Shane Responds.
60 day
CD 2/25/14

Maintenance Fee Waiver Held for Rejection

This office received the Maintenance Fee Waiver Certification (waiver) for the above listed mining claim(s). The waiver is not properly completed and does not meet the annual filing requirements.

In accordance with 43 Code of Federal Regulations (CFR) 3835.10, the name, address, and original signatures of all owners of the mining claim must be included on the waiver form. Please correct the discrepancy as noted below.

Not all owner's of the mining claim(s) have signed the document. Please obtain the missing signature of SHANE WINNER on the enclosed copy of the waiver. A Serial Register Page is enclosed listing all of the claim owners.

In order to correct the defect in the waiver, per 43 CFR 3835.93, you must provide this office with the requested information within 60 days of your receipt of this notice. If you are unable to provide this information, you have the option of paying the annual maintenance fee of \$140 per claim (\$140 per 20 acres for placer claims larger than 20 acres). If we do not receive the requested corrections within the 60 day time frame, the claim(s) will be declared forfeited and closed.

Please include your AMC serial number on all correspondence. If additional information is required, please contact Pauline Brown, at 602-417-9360.

/s/ Rebecca Heick
Rebecca Heick
Group Administrator
Lands and Minerals

AZ9310:B:x9360:ah:12/16/2013:Letter #30_001_CF



United States Department of the Interior

BUREAU OF LAND MANAGEMENT

Arizona State Office

One North Central Avenue, Suite 800

Phoenix, Arizona 85004-4427

www.blm.gov/az/

COPY



December 23, 2013

In Reply Refer To:
3800 (9310) PB
AMC413525

CERTIFIED MAIL – RETURN RECEIPT REQUESTED 7013 0600 0001 7594 3888

NOTICE

PETE AND LINDA WINNER
16081 S. INDIAN BEND DR.
MAYER, AZ. 86333-2347

CRAZY SHANE #2
AMC413526

Maintenance Fee Waiver Held for Rejection

This office received the Maintenance Fee Waiver Certification (waiver) for the above listed mining claim(s). The waiver is not properly completed and does not meet the annual filing requirements.

In accordance with 43 Code of Federal Regulations (CFR) 3835.10, the name, address, and original signatures of all owners of the mining claim must be included on the waiver form. Please correct the discrepancy as noted below.

Not all owner's of the mining claim(s) have signed the document. Please obtain the missing signature of SHANE WINNER on the enclosed copy of the waiver. A Serial Register Page is enclosed listing all of the claim owners.

In order to correct the defect in the waiver, per 43 CFR 3835.93, you must provide this office with the requested information within 60 days of your receipt of this notice. If you are unable to provide this information, you have the option of paying the annual maintenance fee of \$140 per claim (\$140 per 20 acres for placer claims larger than 20 acres). If we do not receive the requested corrections within the 60 day time frame, the claim(s) will be declared forfeited and closed.

 COPY

2

Please include your AMC serial number on all correspondence. If additional information is required, please contact Pauline Brown, at 602-417-9360.

Rebecca Heick

Rebecca Heick
Group Administrator
Lands and Minerals

1

**DEPARTMENT OF THE INTERIOR
BUREAU OF LAND MANAGEMENT
MINING CLAIMS
(LIVE) Serial Register Page**

Run Date/Time: 12/17/2013 02:58 PM

Page 1 of 1

01 10-21-1976;090STAT0090;43USC1744

Case Type 384201: PLACER CLAIM

Claim Name: CRAZY SHANE #2

Commodity :

Case Disposition: ACTIVE

Required Maintenance Fee: \$280.00

Total Acres

40.000

Serial Number

AMC413526

Lead File Number

AMC413525

Name & Address			Int	Rel
WINNER SHANE	PO BOX 376	PINEDALE, WY 82941-0376	CLAIMANT	
WINNER PETE	16081 S INDIAN BEND DR	MAYER, AZ 86333-2347	CLAIMANT	
WINNER LINDA	16081 S INDIAN BEND DR	MAYER, AZ 86333-2347	CLAIMANT	

Mer	Twp	Rng	Sec	Quadrant	District/Field Office	County
14	0110N	0010E	003	SW	HASSAYAMPA FO	YAVAPAI
14	0110N	0010E	004	SE	HASSAYAMPA FO	YAVAPAI
14	0110N	0010E	009	NE	HASSAYAMPA FO	YAVAPAI

Act	Date	Code	Action	Action Remarks	Receipt Number
01/01/2012		403	LOCATION DATE		
01/24/2012		395	RECORDATION NOTICE RECD	1	2502890
08/24/2012		682	MAINTENANCE FEE/\$140	2013;\$140	2639473
11/14/2013		480	EVID OF ASSMT FILED	2013	2911117
01/24/2012		484	LOCATION YEAR / MAINTENANCE	2012	2502890
07/29/2013		486	UNACCEPTABLE WAIVER	2014	
04/16/2013		669	LAND STATUS CHECKED		
12/28/2012		379	REFUND AUTHORIZED	OVRPAYMENT	2688330
11/13/2012		635	AMENDED LOCATION FILED	REDUCE ACRES	2688330
11/13/2012		685	ADDL/CURABLE MAINT FEE	2013;\$140	2688330
01/24/2012		501	ACCT ADV IN LEAD FILE	AMC413525-AMC413526;	

Line Nr Remarks

NO WARRANTY IS MADE BY BLM
FOR USE OF THE DATA FOR
PURPOSES NOT INTENDED BY BLM

UNITED STATES
DEPARTMENT OF THE INTERIOR
BUREAU OF LAND MANAGEMENT

MAINTENANCE FEE WAIVER CERTIFICATION

AA

413525
420809
FORM APPROVED
OMB NO. 1004-0114
Expires: August 31, 2013

126

SEE INSTRUCTIONS ON PAGE 2

1. This small miner waiver is filed for the assessment year beginning on September 1, 2013 and ending on September 1, 2014
2. The undersigned and all related parties owned ten or fewer mining claims, mill, or tunnel sites located and maintained on Federal lands in the United States of America on September 1, 2012.
3. The undersigned have performed the assessment work required by law for each mining claim listed prior to filing this waiver and understand that by filing this form, an affidavit of assessment work must be recorded by the December 30th following the filing of this waiver.
4. The undersigned understand that if the assessment work obligation has not yet come due under 30 U.S.C. 28 (for those claims in their first assessment year only), a notice of intent to hold reciting this condition must be recorded by the December 30th following the filing of this waiver.
5. The undersigned understand that mill and tunnel sites may also be listed upon this waiver and be waived from payment of the maintenance fee, and that a notice of intent to hold for these sites is required to be recorded by the December 30th immediately following the filing of this waiver.
6. The undersigned understand and acknowledge that pursuant to 43 U.S.C. 1212 and 18 U.S.C. 1001, the filing or recording of a false, fictitious, or fraudulent document with the Bureau of Land Management may result in a fine of up to \$250,000, a prison term not to exceed five years, or both.
7. The mining claims, mill or tunnel sites for which this waiver from payment of the maintenance fees is requested are:

CLAIM OR SITE NAME	BLM RECORDATION SERIAL NUMBER
1. <u>Midnite Express</u>	<u>AMC 413525</u>
2. <u>Midnite Express #2</u>	<u>AMC 420809</u>
3. <u>Crazy Shane #2</u>	<u>486 AMC 413526</u>
4.	
5.	
6.	
7.	
8.	
9.	
10.	

The owner(s) (claimants) of the above mining claims and sites are:

Pete Winner ✓
(Owner's Name - Please Print)
16081 Indian Bend Dr.
(Street or P.O. Box)
Mayer AZ 86333
(City) (State) (Zip Code)

Pete Winner
(Owner's Signature)
Address Updated by Consolidation.
OCT 23 2013 PB

Linda Winner ✓
(Owner's Name - Please Print)
16081 Indian Bend Dr.
(Street or P.O. Box)
Mayer AZ 86333
(City) (State) (Zip Code)

Linda Winner
(Owner's Signature)
Address Updated by Consolidation.
OCT 23 2013 PB

(Owner's Name - Please Print)

(Street or P.O. Box)

(City) (State) (Zip Code)

(Owner's Signature)

ENTERED
SEP 17 2013
BY: PB

(Owner's Name - Please Print)	(Owner's Signature)		
(Street or P.O. Box)	(City)	(State)	(Zip Code)
(Owner's Name - Please Print)	(Owner's Signature)		
(Street or P.O. Box)	(City)	(State)	(Zip Code)
(Owner's Name - Please Print)	(Owner's Signature)		
(Street or P.O. Box)	(City)	(State)	(Zip Code)
(Owner's Name - Please Print)	(Owner's Signature)		
(Street or P.O. Box)	(City)	(State)	(Zip Code)

Title 18 U.S.C. Section 1001 and Title 43 U.S.C. Section 1212 makes it a crime for any person knowingly and willfully to make to any department or agency of the United States any false, fictitious or fraudulent statements or representations as to any matter within its jurisdiction.

INSTRUCTIONS

1. This certification is made under the provisions of §1744 of Title 43 and § 28-28k of Title 30 of the United States Code; and the regulations thereunder (43 CFR Part 3830).
2. The claimant(s) must fill in the dates in paragraph 1 for the beginning and ending of the assessment year for which this waiver is sought.
3. The claimant(s) must fill in the date in paragraph 2 for the beginning of the assessment year for which this waiver is sought.
4. All claim and site names and Bureau of Land Management (BLM) serial numbers must be listed for the mining claims, mill sites, and tunnel sites for which the waiver is sought.
5. All owners of the mining claims, mill sites, and tunnel sites and their addresses must be given.
6. This waiver form must be signed by all the claimants or their designated agent, in original form. If an agent is designated, a notarized designation of agent, signed by all of the claimants with proper address given, must be submitted with this waiver.
7. This form must be filed no later than September 1st for the upcoming assessment year in the BLM State Office where the mining claims or sites are recorded, or the waiver cannot be granted by the BLM. (Example: To obtain a waiver for the assessment year 2012, which begins on September 1, 2011, you must qualify for and file for a waiver no later than September 1, 2011, in the proper BLM State Office.)
8. For all mining claims which require assessment work, you must record an affidavit of labor on or before the December 30th immediately following the filing of this waiver. For all other mining claims or sites waived, you must record a notice of intent to hold on or before the December 30th immediately following the filing of this waiver.
9. Mill and tunnel sites may also be listed upon this waiver and be waived from payment of the maintenance fee. A notice of intent to hold for these sites is required to be filed by the December 30th following the filing of this waiver.

FOR OFFICIAL USE ONLY

NOTICE!!

These documents have been scanned!

Do not place un-scanned documents beneath this notice!

Do not remove this notice from this file!

GPO Jacket No. 560-102
Print Order 61540
Rise Business Services, LLC
Job=AZ15 5/15/2019



Box Number= AZ15052



Claim Begin-End: AMC413525-AMC413526

3 Transfers



AZ15052-11

AMC413297-AMC418724

**NO
DOCUMENTS
FOUND**

NO DOCUMENTS FOUND
NO DOCUMENTS FOUND

NOTICE!!

These documents have been scanned!

Do not place un-scanned documents beneath this notice!

Do not remove this notice from this file!

GPO Jacket No. 560-102
Print Order 61540
Rise Business Services, LLC
Job=AZ15 5/15/2019



Box Number= AZ15052



Claim Begin-End: AMC413525-AMC413526

4 Miscellaneous



AZ15052-11

AMC413297-AMC418724

**DEPARTMENT OF THE INTERIOR
BUREAU OF LAND MANAGEMENT
MINING CLAIMS**

Run Date/Time: 06/04/2014 11:22 AM

(LIVE) Serial Register Page

Page 1 of 1

01 10-21-1976;090STAT0090;43USC1744

Case Type 384201: PLACER CLAIM

Claim Name: CRAZY SHANE #2

Commodity :

Case Disposition: CLOSED

Required Maintenance Fee: \$280.00

**Total Acres
40.000**

**Serial Number
AMC413526
Lead File Number
AMC413525**

Name & Address

Int Rel

WINNER SHANE	PO BOX 376	PINEDALE, WY 82941-0376	CLAIMANT
WINNER PETE	16081 S INDIAN BEND DR	MAYER, AZ 86333-2347	CLAIMANT
WINNER LINDA	16081 S INDIAN BEND DR	MAYER, AZ 86333-2347	CLAIMANT

Mer	Twp	Rng	Sec	Quadrant	District/Field Office	County
14	0110N	0010E	003	SW	HASSAYAMPA FO	YAVAPAI
14	0110N	0010E	004	SE	HASSAYAMPA FO	YAVAPAI
14	0110N	0010E	009	NE	HASSAYAMPA FO	YAVAPAI

Act Date	Code	Action	Action Remarks	Receipt Number
01/01/2012	403	LOCATION DATE		
01/24/2012	395	RECORDATION NOTICE RECD	1	2502890
08/24/2012	682	MAINTENANCE FEE/\$140	2013;\$140	2639473
11/14/2013	480	EVID OF ASSMT FILED	2013	2911117
01/24/2012	484	LOCATION YEAR / MAINTENANCE	2012	2502890
05/21/2014	393	DECISION/NOTICE ISSUED	2014 WAIVER NOT CURED	
12/23/2013	393	DECISION/NOTICE ISSUED	WVR CORRECTIONS REQ	
09/01/2013	631	CLAIM ABANDONED/FORFEITED	2014 WAIVER NOT CURED	
07/29/2013	486	UNACCEPTABLE WAIVER	2014	
04/16/2013	669	LAND STATUS CHECKED		
12/28/2012	379	REFUND AUTHORIZED	OVRPAYMENT	2688330
11/13/2012	635	AMENDED LOCATION FILED	REDUCE ACRES	2688330
11/13/2012	685	ADDL/CURABLE MAINT FEE	2013;\$140	2688330
01/24/2012	501	ACCT ADV IN LEAD FILE	AMC413525-AMC413526;	

Line Nr Remarks

Pete Winner
16081 S. Indian Bend Rd.
Mayer, AZ 86333
307-705-7184

To Whom it May Concern, **AMC 413525**
We are sending this letter in regards to **425939**
AMC. 413526 CRAZY SHANE#2.

One of the locators on this claim can not be located, so we will have to forfeit the claim due to the lack of all 3 signatures. The claim is 40 Acres, so Linda Winner and myself refiled the same claim with only one locator. AMC 425939 CRAZY SHANE#2.

Thank you 1-3-14

Pete Winner
Linda Winner

PHOENIX, ARIZONA

2014 JAN -8 - PM 1:23

RECEIVED
BLM AZ STATE OFFICE

Pete Winner
16081 S. Indian Bend Rd.
Mayer, AZ
86333

PHOENIX AZ 852

07 JAN 2014 PM 5 L



PHOENIX, ARIZONA

2014 JAN -8 PM 1:23

RECEIVED
BLM AZ STATE OFFICE

85004442700

BLM state office
1 North Central Ave
suite 800
Phoenix, AZ 85004

Pauline Brown

Pete Winner
16081 S. Indian Bend Rd...
Mayer, AZ
86333

PHOENIX AZ 852

07 JAN 2014 PM 5 L



PHOENIX, ARIZONA

2014 JAN -8 PM 1:23

RECEIVED
BLM AZ STATE OFFICE

85004442700

BLM state office
1 North Central Ave
suite 800
Phoenix, AZ 85004

Pauline Brown

**DEPARTMENT OF THE INTERIOR
BUREAU OF LAND MANAGEMENT
MINING CLAIMS
(LIVE) Serial Register Page**

Run Date/Time: 01/08/2014 01:49 PM

Page 1 of 1

01 10-21-1976;090STAT0090;43USC1744

Total Acres

Serial Number

Case Type 384201: PLACER CLAIM

40.000

AMC413526

Claim Name: CRAZY SHANE #2

Lead File Number

Commodity :

AMC413525

Case Disposition: ACTIVE

Required Maintenance Fee: \$280.00

Name & Address	Int Rel
WINNER SHANE PO BOX 376 PINEDALE, WY 82941-0376	CLAIMANT
WINNER PETE 16081 S INDIAN BEND DR MAYER, AZ 86333-2347	CLAIMANT
WINNER LINDA 16081 S INDIAN BEND DR MAYER, AZ 86333-2347	CLAIMANT

Mer Twp	Rng	Sec	Quadrant	District/Field Office	County
14	0110N	0010E	003 SW	HASSAYAMPA FO	YAVAPAI
14	0110N	0010E	004 SE	HASSAYAMPA FO	YAVAPAI
14	0110N	0010E	009 NE	HASSAYAMPA FO	YAVAPAI

Act Date	Code	Action	Action Remarks	Receipt Number
01/01/2012	403	LOCATION DATE		
01/24/2012	395	RECORDATION NOTICE RECD	1	2502890
08/24/2012	682	MAINTENANCE FEE/\$140	2013;\$140	2639473
11/14/2013	480	EVID OF ASSMT FILED	2013	2911117
01/24/2012	484	LOCATION YEAR / MAINTENANCE	2012	2502890
07/29/2013	486	UNACCEPTABLE WAIVER	2014	
04/16/2013	669	LAND STATUS CHECKED		
12/28/2012	379	REFUND AUTHORIZED	OVRPAYMENT	2688330
11/13/2012	635	AMENDED LOCATION FILED	REDUCE ACRES	2688330
11/13/2012	685	ADDL/CURABLE MAINT FEE	2013;\$140	2688330
01/24/2012	501	ACCT ADV IN LEAD FILE	AMC413525-AMC413526;	

Line Nr Remarks

NO WARRANTY IS MADE BY BLM
FOR USE OF THE DATA FOR
PURPOSES NOT INTENDED BY BLM

DEPARTMENT OF THE INTERIOR
BUREAU OF LAND MANAGEMENT
MINING CLAIMS
(LIVE) Serial Register Page

Refiled

Run Date/Time: 01/08/2014 01:48 PM

Page 1 of 1

01 10-21-1976;090STAT0090;43USC1744

Case Type 384201: PLACER CLAIM

Claim Name: CRAZY SHANE #2

Commodity :

Case Disposition: ACTIVE

Required Maintenance Fee: \$280.00

Total Acres

40.000

Serial Number

AMC425939

Lead File Number

AMC425939

Name & Address

Int Rel

WINNER PETE 16081 S INDIAN BEND DR MAYER, AZ 86333-2347
WINNER LINDA 16081 S INDIAN BEND DR MAYER, AZ 86333-2347

CLAIMANT
CLAIMANT

Mer Twp Rng Sec Quadrant District/Field Office

County

14 0110N 0010E 003 SW HASSAYAMPA FO YAVAPAI
14 0110N 0010E 004 NE HASSAYAMPA FO YAVAPAI
14 0110N 0010E 009 HASSAYAMPA FO YAVAPAI

Act Date Code Action Action Remarks

Receipt Number

12/07/2013 403 LOCATION DATE
12/18/2013 395 RECORDATION NOTICE RECD 1 2933606
12/18/2013 484 LOCATION YEAR / MAINTENANCE 2014;\$140 2933606

12/18/2013 501 ACCT ADV IN LEAD FILE AMC425939;
12/18/2013 685 ADDL/CURABLE MAINT FEE 2014;\$140 2933606

Line Nr Remarks

AZ BLM REFUND FOR \$10, TO PETE WINNER, OVERPAYMENT ON AMC413526, RECEIPT #2688330,
TONY SMITH @ 602-417-9355

Login ID203

Entry Date01/23/2013

Total Amount\$10.00

Credit Card No*****2645

Credit Card NameLINDA A WINNER

CC Expiration date06/30/2015

Original Pay date12/02/2012

Original Order Items

Li ne	Ord er#	AuthNo s	Trans Date	Action	Amo unt	CostCtr	R Org	BPD Year	Fund	FunctArea	W BS	Receipt Reference	CBS Bill#	Ty pe	Order Item
1	2769 918	AMC41352	12/02/ 2012	AMENDED LOC SVC CHG \$10	\$10. 00	LLAZ9 50000	LLAZ9 31000	2013	13XL11 09ML	L19300000. RB0000				T	61014 10

Order Items To Be Generated for CC Credit

Li ne	Ord er#	AuthNo s	Trans Date	Action	Amo unt	CostCtr	R Org	BPD Year	Fund	FunctArea	W BS	Receipt Reference	CBS Bill#	Ty pe	Order Item
1	2769 918	AMC41352	1/23/2 013	AMENDED LOC SVC CHG \$10	\$- 10.0 0	LLAZ9 50000	LLAZ9 31000	2013	13XL11 09ML	L19300000. RB0000				C	61611 85

United States Department of the Interior
Bureau of Land Management
LANDS/RECREATION & PLANNING
ONE N CENTRAL AVE
PHOENIX, AZ 85004 -2203
Phone: 602-417-9200

Receipt

No: 2688330

AMC 413525

Transaction #: 2769918	
Date of Transaction: 11/13/2012	
CUSTOMER:	
PETE WINNER 20173 MESAVERDE DR MAYER, AZ 86333 US	

LINE #	QTY	DESCRIPTION	REMARKS	UNIT PRICE	TOTAL
1	1.00	LOCATABLE MINERALS / MINING CLAIMS-NOT NEW-UNADJUD, ONE AUTH NO. ONLY / MINING CLAIM MONEY RECEIVED CASES: AMC413526/\$140.00	ADDITIONAL PYMT	- n/a -	140.00
2	1.00	LOCATABLE MINERALS / MINING CLAIMS-NOT NEW-UNADJUD, ONE AUTH NO. ONLY / MINING CLAIM MONEY RECEIVED CASES: AMC413526/\$20.00	AMEND (1)	- n/a -	20.00
TOTAL:					\$160.00

PAYMENT INFORMATION			
NOTE: Items will appear on credit card statement as "Bureau of Land Mgmt CO".			
1	AMOUNT:	160.00	POSTMARKED: N/A
	TYPE:	CREDIT CARD	RECEIVED: 11/13/2012
	NAME:	WINNER, PETE 20173 MESAVERDE DR MAYER AZ 86333 US	
	CARD NO:	XXXXXXXXXXXX2645	AUTH CODE: 03344Z
	NAME ON CARD:	LINDA A WINNER	
	EXPIRES:	06/2015	
	SIGNATURE:		

REMARKS

This receipt was generated by the automated BLM Collections and Billing System and is a paper representation of a portion of the official electronic record maintained therein.

12/28/2012
TS

Reason AZ BLM REFUND FOR \$10 OVERPAYMENT ON AMC413526, RECEIPT#2688330, CONTACT T. SMITH
AT 601-417-9355

Login ID 203

Entry Date 12/28/2012

Total Amount \$10.00

Credit Card No *****2645

Credit Card Name LINDA A WINNER

CC Expiration date 06/30/2015

Original Pay date 11/13/2012

Original Order Items

Line	Order#	AuthNo s	Trans Date	Action	Amount	CostCenter	R Org	BPD Year	Fund	FunctionArea	Receipt Reference	CBS Bill#	W BS	Type	Order Item
1	2769 918	AMC41352	11/13/ 2012	MINING CLAIM MONEY RECEIVED	\$20. 00	LLAZ9 31000	LLAZ9 31000	2013	XXXL6 500DP	L01130000 .000000				C	60782 77

Order Items To Be Generated for CC Credit

Line	Order#	AuthNo s	Trans Date	Action	Amount	CostCenter	R Org	BPD Year	Fund	FunctionArea	Receipt Reference	CBS Bill#	W BS	Type	Order Item
1	2769 918	AMC41352	12/28/ 2012	MINING CLAIM MONEY RECEIVED	\$- 10.0 0	LLAZ9 31000	LLAZ9 31000	2013	XXXL6 500DP	L01130000 .000000				C	61310 13

NOTICE!!

These documents have been scanned!

Do not place un-scanned documents beneath this notice!

Do not remove this notice from this file!

GPO Jacket No. 560-102
Print Order 61540
Rise Business Services, LLC
Job=AZ15 5/15/2019



Box Number= AZ15052



Claim Begin-End: AMC413525-AMC413526

5 Annual Filings



AZ15052-11

AMC413297-AMC418724

UNITED STATES
DEPARTMENT OF THE INTERIOR
BUREAU OF LAND MANAGEMENT

MAINTENANCE FEE WAIVER CERTIFICATION

SEE INSTRUCTIONS ON PAGE 2

FORM APPROVED
OMB NO. 1004-0114
Expires: January 31, 2020

1. This small miner waiver is filed for the assessment year beginning on September 1, 2018 and ending on September 1, 2019.
2. The undersigned and all related parties owned ten or fewer mining claims, mill, or tunnel sites located and maintained on Federal lands in the United States of America on September 1, 2018.
3. The undersigned have performed the assessment work required by law for each mining claim listed prior to filing this waiver and understand that by filing this form, the undersigned must file an affidavit of assessment work with the Bureau of Land Management (BLM) by the December 30th following the filing of this waiver.
4. The undersigned understand that if the assessment work obligation has not yet come due under 30 U.S.C. 28 (for those claims in their first assessment year only), a notice of intent to hold reciting this condition must be recorded by the December 30th following the filing of this waiver.
5. The undersigned understand that mill and tunnel sites may also be listed on this waiver and be waived from payment of the maintenance fee, and that a notice of intent to hold for these sites is required to be filed with the BLM by the December 30th following the filing of this waiver.
6. The undersigned understand and acknowledge that pursuant to 43 U.S.C. 1212 and 18 U.S.C. 1001, the filing or recording of a false, fictitious, or fraudulent document with the BLM may result in a fine of up to \$250,000, a prison term not to exceed five years, or both.
7. The mining claims, mill or tunnel sites for which this waiver from payment of the maintenance fees is requested are:

CLAIM OR SITE NAME	BLM RECORDATION SERIAL NUMBER
1. <u>Midnite Express</u>	<u>413-525</u>
2. <u>Midnite Express #2</u>	<u>420-809</u>
3. <u>Midnite Express #3</u>	<u>424-709</u>
4. <u>Midnite Express #4</u>	<u>424-710</u>
5.	
6.	
7.	
8.	
9.	
10.	

RECEIVED
BLM AZ STATE OFFICE
2019 JUL 19 P 2:50
PHOENIX, ARIZONA

The owner(s) (claimants) of the above mining claims and sites are:

Pete Winner
(Owner's Name - Please Print)

P.O. Box 85
(Owner's Mailing Address)

Pete Winner
(Owner's Signature)

Pinedale WY 82941
(City) (State) (Zip Code)

Linda Winner
(Owner's Name - Please Print)

P.O. Box 85
(Owner's Mailing Address)

Linda Winner
(Owner's Signature)

Pinedale WY 82941
(City) (State) (Zip Code)

(Owner's Name - Please Print)

(Owner's Mailing Address)

(Owner's Signature)

(City) (State) (Zip Code)


(Owner's Name - Please Print)

(Owner's Mailing Address)

(Owner's Signature)

(City) (State) (Zip Code)

(Continued on page 2)



WV
K

UNITED STATES
DEPARTMENT OF THE INTERIOR
BUREAU OF LAND MANAGEMENT

MAINTENANCE FEE WAIVER CERTIFICATION

SEE INSTRUCTIONS ON PAGE 2

FORM APPROVED
OMB NO. 1004-0114
Expires: January 31, 2020

1. This small miner waiver is filed for the assessment year beginning on September 1, 2017 and ending on September 1, 2018.
2. The undersigned and all related parties owned ten or fewer mining claims, mill, or tunnel sites located and maintained on Federal lands in the United States of America on September 1, 2017.
3. The undersigned have performed the assessment work required by law for each mining claim listed prior to filing this waiver and understand that by filing this form, the undersigned must file an affidavit of assessment work with the Bureau of Land Management (BLM) by the December 30th following the filing of this waiver.
4. The undersigned understand that if the assessment work obligation has not yet come due under 30 U.S.C. 28 (for those claims in their first assessment year only), a notice of intent to hold reciting this condition must be recorded by the December 30th following the filing of this waiver.
5. The undersigned understand that mill and tunnel sites may also be listed on this waiver and be waived from payment of the maintenance fee, and that a notice of intent to hold for these sites is required to be filed with the BLM by the December 30th following the filing of this waiver.
6. The undersigned understand and acknowledge that pursuant to 43 U.S.C. 1212 and 18 U.S.C. 1001, the filing or recording of a false, fictitious, or fraudulent document with the BLM may result in a fine of up to \$250,000, a prison term not to exceed five years, or both.
7. The mining claims, mill or tunnel sites for which this waiver from payment of the maintenance fees is requested are:

CLAIM OR SITE NAME	BLM RECORDATION SERIAL NUMBER
1. <u>Midnite Express</u>	<u>413-525</u> (<u>913</u>)
2. <u>Midnite Express #2</u>	<u>420-809</u>
3. <u>Midnite Express #3</u>	<u>424-709</u>
4. <u>Midnite Express #4</u>	<u>424-710</u>
5.	
6.	
7.	
8.	
9.	
10.	

RECEIVED
BLM AZ STATE OFFICE
2018 AUG 27 P 2:54
PHOENIX, ARIZONA

The owner(s) (claimants) of the above mining claims and sites are:

4cc Pete Winner
(Owner's Name - Please Print)
P.O. Box 85
(Owner's Mailing Address)

Pete Winner
(Owner's Signature)
Pinedale WY 82941
(City) (State) (Zip Code)

3cc Linda Winner
(Owner's Name - Please Print)
P.O. Box 85
(Owner's Mailing Address)

[Signature]
(Owner's Signature)
Pinedale WY 82941
(City) (State) (Zip Code)

(Owner's Name - Please Print)
(Owner's Mailing Address)

(Owner's Signature)
(City) (State) (Zip Code)

(Owner's Name - Please Print)
(Owner's Mailing Address)

(Owner's Signature)
(City) (State) (Zip Code)

Ac 483
Ac 247 added - 1 missing signature
ENTERED INTO COMPUTER
PB

NW/PB

CERTIFIED MAIL



7015 0640 0002 1957 0984



1000



85004

U.S. POSTAGE PAID
FCM LETTER
PINEDALE, WY
82941
AUG 22, 18
AMOUNT

\$3.95

R2304Y122675-02

RECEIVED
BLM AZ STATE OFFICE

2018 AUG 27 P 2:54

PHOENIX, ARIZONA

BLM
DIV OF LANDS, MINRLS, ENERGY
ONE CENTRAL AVE
Phoenix, AZ

85004-4427

85004\$4427 CO41



Pete Winner
P.O. Box 85
Pinedale, WY

ENTERED INTO COMPUTER

(Owner's Name - Please Print)

(Owner's Signature)

(Owner's Mailing Address)

(City)

(State)

(Zip Code)

(Owner's Name - Please Print)

(Owner's Signature)

(Owner's Mailing Address)

(City)

(State)

(Zip Code)

(Owner's Name - Please Print)

(Owner's Signature)

(Owner's Mailing Address)

(City)

(State)

(Zip Code)

(Owner's Name - Please Print)

(Owner's Signature)

(Owner's Mailing Address)

(City)

(State)

(Zip Code)

18 U.S.C. 1001 and 43 U.S.C. 1212 make it a crime for any person knowingly and willfully to make to any department or agency of the United States any false, fictitious or fraudulent statements or representations as to any matter within its jurisdiction.

INSTRUCTIONS

1. This certification is made under the provisions of 43 U.S.C. § 1744 and 30 U.S.C. §28-28k and the regulations thereunder (43 CFR Part 3830).
2. The claimant(s) must fill in the dates in paragraph 1 for the beginning and ending of the assessment year for which this waiver is sought.
3. The claimant(s) must fill in the date in paragraph 2 for the beginning of the assessment year for which this waiver is sought.
4. All claim and site names and BLM serial numbers must be listed for the mining claims, mill sites, and tunnel sites for which the waiver is sought.
5. All owners of the mining claims, mill sites, and tunnel sites and their addresses must be given.
6. This waiver form must be signed by all the claimants or their designated agent, in original form. If an agent is designated, a notarized designation of agent, signed by all of the claimants with proper address given, must be submitted with this waiver.
7. This form must be filed no later than September 1st for the upcoming assessment year in the BLM State Office where the mining claims or sites are recorded, or the waiver cannot be granted by the BLM. (Example: To obtain a waiver for the assessment year 2012, which begins on September 1, 2011, you must qualify for and file for a waiver no later than September 1, 2011, in the proper BLM State Office.)
8. For all mining claims which require assessment work, you must record an affidavit of labor on or before the December 30th immediately following the filing of this waiver. For all other mining claims or sites waived, you must record a notice of intent to hold on or before the December 30th immediately following the filing of this waiver.
9. Mill and tunnel sites may also be listed on this waiver and be waived from payment of the maintenance fee. A notice of intent to hold for these sites is required to be filed by the December 30th following the filing of this waiver.

FOR OFFICIAL USE ONLY

Winner
P.O. Box 85
Pinedale, WY
82941

CERTIFIED MAIL®



7015 0640 0002 1958 7104



1000



85004

U.S. POSTAGE PAID
FCM LETTER
PINEDALE, WY
82941
SEP 20, 18
AMOUNT

\$3.95

R2304Y122675-02

RECEIVED
BLM AZ STATE OFFICE


2018 SEP 24 P 2:38

PHOENIX, ARIZONA

BLM STATE OFFICE
one north central AVE.
Phoenix, Arizona suite 800

85004-4427

8500434427 0041



PLACE STICKER AT TOP OF ENVELOPE TO THE RIGHT
OF THE RETURN ADDRESS. FOLD AT DOTTED LINE

UNITED STATES
DEPARTMENT OF THE INTERIOR
BUREAU OF LAND MANAGEMENT

MAINTENANCE FEE WAIVER CERTIFICATION

SEE INSTRUCTIONS ON PAGE 2

mc 413525
420809
424709

FORM APPROVED
OMB NO. 1004-0114
Expires: January 31, 2020

1. This small miner waiver is filed for the assessment year beginning on September 1, 2018 and ending on September 1, 2019.
2. The undersigned and all related parties owned ten or fewer mining claims, mill, or tunnel sites located and maintained on Federal lands in the United States of America on September 1, 2018.
3. The undersigned have performed the assessment work required by law for each mining claim listed prior to filing this waiver and understand that by filing this form, the undersigned must file an affidavit of assessment work with the Bureau of Land Management (BLM) by the December 30th following the filing of this waiver.
4. The undersigned understand that if the assessment work obligation has not yet come due under 30 U.S.C. 28 (for those claims in their first assessment year only), a notice of intent to hold reciting this condition must be recorded by the December 30th following the filing of this waiver.
5. The undersigned understand that mill and tunnel sites may also be listed on this waiver and be waived from payment of the maintenance fee, and that a notice of intent to hold for these sites is required to be filed with the BLM by the December 30th following the filing of this waiver.
6. The undersigned understand and acknowledge that pursuant to 43 U.S.C. 1212 and 18 U.S.C. 1001, the filing or recording of a false, fictitious, or fraudulent document with the BLM may result in a fine of up to \$250,000, a prison term not to exceed five years, or both.
7. The mining claims, mill or tunnel sites for which this waiver from payment of the maintenance fees is requested are:

CLAIM OR SITE NAME	BLM RECORDATION SERIAL NUMBER
1. <u>Midnite Express</u>	<u>413-525</u>
2. <u>Midnite Express #2</u>	<u>420-809</u>
3. <u>Midnite Express #3</u>	<u>424-709</u>
4. <u>Midnite Express #4</u>	<u>424-710</u>
5.	
6.	
7.	
8.	
9.	
10.	

The owner(s) (claimants) of the above mining claims and sites are:

Pete Winner

(Owner's Name - Please Print)

P.O. Box 85

(Owner's Mailing Address)

Pete Winner

(Owner's Signature)

Pinedale

(City)

WY

(State)

82941

(Zip Code)

Linda Winner

(Owner's Name - Please Print)

P.O. Box 85

(Owner's Mailing Address)

Linda Winner

(Owner's Signature)

Pinedale

(City)

WY

(State)

82941

(Zip Code)

(Owner's Name - Please Print)

(Owner's Signature)

(Owner's Mailing Address)

(City)

(State)

(Zip Code)

(Owner's Name - Please Print)

(Owner's Signature)

(Owner's Mailing Address)

(City)

(State)

(Zip Code)

(Continued on page 2)

This WR Cures the one we received on 8/27/18 which was missing Linda Winner's Signature. Ac 247 Removed. ps

ENTERED SEP 26 2018

AC 247 REMOVED PS
WR CURED

RECEIVED
BLM AZ STAFF OFFICE
2018 SEP 24 P 2:38
PHOENIX, ARIZONA

(Owner's Name - Please Print)	(Owner's Signature)		
(Owner's Mailing Address)	(City)	(State)	(Zip Code)
(Owner's Name - Please Print)	(Owner's Signature)		
(Owner's Mailing Address)	(City)	(State)	(Zip Code)
(Owner's Name - Please Print)	(Owner's Signature)		
(Owner's Mailing Address)	(City)	(State)	(Zip Code)
(Owner's Name - Please Print)	(Owner's Signature)		
(Owner's Mailing Address)	(City)	(State)	(Zip Code)

18 U.S.C. 1001 and 43 U.S.C. 1212 make it a crime for any person knowingly and willfully to make to any department or agency of the United States any false, fictitious or fraudulent statements or representations as to any matter within its jurisdiction.

INSTRUCTIONS

1. This certification is made under the provisions of 43 U.S.C. § 1744 and 30 U.S.C. §28-28k and the regulations thereunder (43 CFR Part 3830).
2. The claimant(s) must fill in the dates in paragraph 1 for the beginning and ending of the assessment year for which this waiver is sought.
3. The claimant(s) must fill in the date in paragraph 2 for the beginning of the assessment year for which this waiver is sought.
4. All claim and site names and BLM serial numbers must be listed for the mining claims, mill sites, and tunnel sites for which the waiver is sought.
5. All owners of the mining claims, mill sites, and tunnel sites and their addresses must be given.
6. This waiver form must be signed by all the claimants or their designated agent, in original form. If an agent is designated, a notarized designation of agent, signed by all of the claimants with proper address given, must be submitted with this waiver.
7. This form must be filed no later than September 1st for the upcoming assessment year in the BLM State Office where the mining claims or sites are recorded, or the waiver cannot be granted by the BLM. (Example: To obtain a waiver for the assessment year 2012, which begins on September 1, 2011, you must qualify for and file for a waiver no later than September 1, 2011, in the proper BLM State Office.)
8. For all mining claims which require assessment work, you must record an affidavit of labor on or before the December 30th immediately following the filing of this waiver. For all other mining claims or sites waived, you must record a notice of intent to hold on or before the December 30th immediately following the filing of this waiver.
9. Mill and tunnel sites may also be listed on this waiver and be waived from payment of the maintenance fee. A notice of intent to hold for these sites is required to be filed by the December 30th following the filing of this waiver.

FOR OFFICIAL USE ONLY

AFFIDAVIT OF ANNUAL ASSESSMENT WORK

AMC 413525
420 809
424 710

WHEN RECORDED, MAIL DOCUMENT TO:

NAME: Pete WinnerADDRESS: P.O. Box 85CITY, STATE, ZIP: Pinedale, WY 82941

FOR COUNTY RECORDER'S USE

No. of Claims _____

x \$10/claim

Total due BLM \$ _____

TO ALL WHOM IT MAY CONCERN:

1. The undersigned certifies that at least \$100 per claim was expended for development, labor and improvements, or equivalent value added, as the annual assessment work for the assessment year ending September 1, 2018 for the following contiguous unpatented mining claim(s), located in the County of Yavapai, in the State of Arizona.

BLM Serial No.	Name of Claim	Tp Example: 13N 5E 14 MDM	Rg	Sec	Mer	County Recordation Book and Page No.	Date
413-525	Midnite Express	10N	2W	13			
420-809	Midnite Express #2	10N	2W	13			
424-809	Midnite Express #3	10N	2W	24			
424-710	Midnite Express #4	10N	2W	24			

RECEIVED
BLM AZ STATE OFFICE
2018 AUG 13 P 2:15
PHOENIX, ARIZONA

(Continued on page 2)

INTERESTED
AUG 23 2018
BY: [Signature]

4235844

2. Type of labor and improvements (specify what was done and give the total value for that labor and improvement to show at least \$100 for each claim). If a geological, geochemical, or geophysical survey was performed, as per 30 U.S.C. 28-1, reference the title of the report of survey, give cost and date of the survey and report, and indicate it was filed with the County Recorder:

Description of Work Performed	Value of Work Performed	Date Work Was Performed
Mined on all 4 claims, Fixed washed out road.	\$1,200.00	5-18 to 7-18

3. Name and mailing address of each person who performed the labor and improvements:

Name (please print)

Same as below

Current Mailing Address (please print)

4. Name and mailing address of each person who holds and claims the subject mining claim(s) for the valuable minerals contained therein. Be sure to indicate if there is a change of address:

Name (please print)

Pete Winner

Linda Winner

Current Mailing Address (please print)

P.O. box 85 Pinedale, WY 82941

P.O. box 85 Pinedale, WY 82941

5. The undersigned testifies that on the date of Sep 1, 2015, all monuments required by law were erected upon the subject claim(s), and all notices required by law were posted on the subject claim(s) or copies thereof were in place, and at said date, each corner monument bore or contained

markings sufficient to approprely designate the corner of the claim which it pertains and the name of the claim(s).

I hereby certify under penalty of perjury under the laws of the State of Arizona that the foregoing statements are true and correct:

Pete Winney Pete Winney Date: _____
(Signature of person responsible for above statement)

Title 18 U.S.C. 1001 and 43 U.S.C. 1212 make it a crime for any person knowingly and willfully to make to any department or agency of the United States any false, fictitious or fraudulent statements or representations as to any matter within its jurisdiction.


Notary Block

SUBSCRIBED AND SWORN TO before me, this 7th day of August 2018

By: [Signature]
(Signature of Affiant)

Title: Notary

My Commission Expires: 9/30/18



INSTRUCTIONS

1. This is an optional form that may be used to satisfy the requirements for the Bureau of Land Management (BLM) under the provisions of 43 U.S.C. §1744 and 30 U.S.C. §28-28d and the regulations thereunder (43 CFR part 3835). Since local and State laws may vary, you should contact your local and State agencies where the claims are located to ensure all applicable laws and requirements are satisfied.
2. The claimant(s) must fill in the date in paragraph 1 for the applicable assessment year and the county and state where the claims are located.
3. All claim names, BLM serial numbers, legal descriptions, and original county recording information must be listed for the claims pertaining to this assessment notice.
4. The claimant(s) must complete paragraph 2 listing all labor or improvements which was performed on or did benefit the subject mining claims. The value and date of the labor or improvements must also be listed. The total amount of labor or improvements can be listed, but the total expenditure must equal at least \$100 for each claim.
5. The names and current mailing addresses of the person(s) performing the labor shall be listed in paragraph 3.
6. The name and current mailing address of each owner (claimant) of the claims shall be listed in paragraph 4. The mailing address shall be the owner's address and not the address of an agent or anyone representing the claimant. Be sure to note if there has been a change of address.
7. Paragraph 5 shall be completed to show the date it was verified that all monuments required by law were properly erected, all notices were posted, and that corners were appropriately designated for all claims listed.
8. An exact legible reproduction or duplicate (other than microfilm or other electronic media) of this affidavit or another type of affidavit of assessment work that you file or will file in the county where each claim is located, must be filed with the BLM on or before December 30 of the calendar year in which the assessment year ends. For mill or tunnel sites, a separate notice of intent to hold must be filed with the BLM on or before December 30. Requirements for filing a notice of intent to hold can be found at 43 CFR 3835.33.
9. A processing fee of \$10 for each claim listed must be remitted to the BLM along with this or any other affidavit of assessment work.

RECEIVED
BLM STATE OFFICE
PHOENIX, ARIZONA
AUG 13 P 2:15

NOTICES

THE PRIVACY ACT and 43 CFR 2.48(d) require that you be furnished with the following information in connection with the information requested by this form.

AUTHORITY: 30 U.S.C. §28-28d and 43 CFR part 3835 permit collection of the information requested by this form.

PRINCIPAL PURPOSE: The BLM will use the information you provide to document compliance with 43 U.S.C. 1744 and that assessment work has been completed in accordance with 30 U.S.C. § 28-28d and 43 CFR part 3835 in lieu of paying the maintenance fee for the mining claims listed on this form.

ROUTINE USES: The BLM will only disclose this information in accordance with the provisions at 43 CFR 2.56(b) and (c).

EFFECT OF NOT PROVIDING INFORMATION: Disclosure of the requested information is required by 30 U.S.C. § 28-28d and 43 CFR part 3835 for claimants qualified to perform assessment work in lieu of paying the maintenance fee. Failure to submit all the requested information or to complete this form will delay the BLM's processing of the form and may preclude the BLM's acceptance of the assessment work information, which may result in forfeiture of the mining claim(s) by the claimant.

THE PAPERWORK REDUCTION ACT requires us to inform you that:

Use of this form is optional. You must perform assessment if a waiver to pay the maintenance fee has been requested. This form is provided to help you attest that annual assessment work has been completed in lieu of paying the maintenance fee for your claim(s). Submission of the requested information is necessary to obtain or retain a benefit.


You do not have to respond to this or any other Federal agency-sponsored information collection unless it displays a valid OMB control number.

BURDEN HOURS STATEMENT: The estimated public reporting burden for this form is 30 minutes per response, including the time for reviewing instructions, gathering and maintaining data, and completing and reviewing the form. You may submit comments regarding the burden estimate or any other aspect of this form to: U.S. Department of the Interior, Bureau of Land Management (1004-0114), Bureau Information Collection Clearance Officer (WO-630), 1849 C Street, N.W., Room 2134LM, Washington, D.C. 20240.

P.O. Box 85
Pinedale, WY

RECEIVED
BLM AZ STATE OFFICE
2018 AUG 13 P 2:15
PHOENIX, ARIZONA


CERTIFIED MAIL



7015 0640 0002 1956 9773



1000



85004

U.S. POSTAGE
PAID
PINEDALE, WY
82941
AUG 08 18
AMOUNT

\$3.95

R2305K136707-8

BLM state office
1 North central Ave
Suite 800
Phoenix, AZ

8500484427 0041

8500484427

United States Department of the Interior
Bureau of Land Management
DIV OF LANDS, MINRLS & ENERGY
ONE N CENTRAL AVE
PHOENIX, AZ 85004 -4427
Phone: 602-417-9200

Receipt

No: 4235844

Transaction #: 4351209	
Date of Transaction: 08/15/2018	
CUSTOMER:	
	PETE WINNER PO BOX 85 PINEDALE, WY 82941-0085 US

LINE #	QTY	DESCRIPTION	REMARKS	UNIT PRICE	TOTAL
1	1.00	LOCATABLE MINERALS / MINING CLAIMS- NOT NEW-UNADJUD, ONE AUTH NO. ONLY / MINING CLAIM MONEY RECEIVED CASES: AMC413525/\$40.00		- n/a -	40.00
TOTAL:					\$40.00

PAYMENT INFORMATION				
1	AMOUNT:	40.00	POSTMARKED:	N/A
	TYPE:	CHECK	RECEIVED:	08/13/2018
	CHECK NO:	17755434767		
	NAME:	WINNER, PETE PO BOX 85 PINEDALE WY 82941-0085 US		

REMARKS
WAIVER HAS EXPIRED / PLS FILL OUT NEW ONE AND RETURN ASAP / THANK YOU

This receipt was generated by the automated BLM Collections and Billing System and is a paper representation of a portion of the official electronic record contained therein.

AMC 413525

420809

424710

NAME: Pete Winner

ADDRESS: P.O. Box 85

CITY, STATE, ZIP: Pinedale, WY 82941

FOR COUNTY RECORDER'S USE

No. of Claims

x \$10/claim

Total due BLM \$

1. The undersigned certifies that at least \$100 per claim was expended for development, labor and improvements, or equivalent value added, as the annual assessment work for the assessment year ending September 1, 2018 for the following contiguous unpatented mining claim(s), located in the County of Yavapai, in the State of Arizona.

BLM Serial No.	Name of Claim	Tp Rg Sec Mer Example: 13N 5E 14 MDM				County Recordation Book and Page No.	Date
413-525	Midnite Express	10N	2W	13			
420-809	Midnite Express #2	10N	2W	13			
424-809	Midnite Express #3	10N	2W	24			
424-710	Midnite Express #4	10N	2W	24			

RECEIVED
 BLM AZ STATE OFFICE
 2010 AUG 13 P 2:11
 PHOENIX, ARIZONA

RECEIVED
BLM AZ STATE OFFICE
2018 AUG 13 P 2:15
PHOENIX, ARIZONA

(Continued on page 2)

ENTERED
AUG 23 2018
BY: *[Signature]*

4235844

2. Type of labor and improvements (specify what was done and give the total value for that labor, and improvement to show at least \$100 for each claim). If a geological, geochemical, or geophysical survey was performed, as per 30 U.S.C. 28-1, reference the title of the report of survey, give cost and date of the survey and report, and indicate it was filed with the County Recorder:

Description of Work Performed	Value of Work Performed	Date Work Was Performed
Mined on all 4 claims, fixed washed out road.	\$1,200.00	5-18 to 7-18

3. Name and mailing address of each person who performed the labor and improvements:

Name (please print)

Same as below

Current Mailing Address (please print)

4. Name and mailing address of each person who holds and claims the subject mining claim(s) for the valuable minerals contained therein. Be sure to indicate if there is a change of address:

Name (please print)

Dete Winner

Linda Winner

Current Mailing Address (please print)

P.O. box 85 Pinedale, WY 82941

P.O. box 85 Pinedale, WY 82941

5. The undersigned testifies that on the date of Sep 1, 2015, all monuments required by law were erected upon the subject claim(s), and all notices required by law were posted on the subject claim(s) or copies thereof were in place, and at said date, each corner monument bore or contained

markings sufficient to appropriately designate the corner of the claim to which it pertains and the name of the claim(s).

I hereby certify under penalty of perjury under the laws of the State of Arizona that the foregoing statements are true and correct:

Pete Winney Linda Winney

Date: _____

(Signature of person responsible for above statement)

Title 18 U.S.C. 1001 and 43 U.S.C. 1212 make it a crime for any person knowingly and willfully to make to any department or agency of the United States any false, fictitious or fraudulent statements or representations as to any matter within its jurisdiction.


Notary Block

SUBSCRIBED AND SWORN TO before me, this 7th day of August 2018

By: [Signature]
(Signature of Affiant)

Title: Notary

My Commission Expires: 9/30/18



INSTRUCTIONS

1. This is an optional form that may be used to satisfy the requirements for the Bureau of Land Management (BLM) under the provisions of 43 U.S.C. §1744 and 30 U.S.C. §28-28d and the regulations thereunder (43 CFR part 3835). Since local and State laws may vary, you should contact your local and State agencies where the claims are located to ensure all applicable laws and requirements are satisfied.
2. The claimant(s) must fill in the date in paragraph 1 for the applicable assessment year and the county and state where the claims are located.
3. All claim names, BLM serial numbers, legal descriptions, and original county recording information must be listed for the claims pertaining to this assessment notice.
4. The claimant(s) must complete paragraph 2 listing all labor or improvements which was performed on or did benefit the subject mining claims. The value and date of the labor or improvements must also be listed. The total amount of labor or improvements can be listed, but the total expenditure must equal at least \$100 for each claim.
5. The names and current mailing addresses of the person(s) performing the labor shall be listed in paragraph 3.
6. The name and current mailing address of each owner (claimant) of the claims shall be listed in paragraph 4. The mailing address shall be the owner's address and not the address of an agent or anyone representing the claimant. Be sure to note if there has been a change of address.
7. Paragraph 5 shall be completed to show the date it was verified that all monuments required by law were properly erected, all notices were posted, and that corners were appropriately designated for all claims listed.
8. An exact legible reproduction or duplicate (other than microfilm or other electronic media) of this affidavit or another type of affidavit of assessment work that you file or will file in the county where each claim is located, must be filed with the BLM on or before December 30 of the calendar year in which the assessment year ends. For mill or tunnel sites, a separate notice of intent to hold must be filed with the BLM on or before December 30. Requirements for filing a notice of intent to hold can be found at 43 CFR 3835.33.
9. A processing fee of \$10 for each claim listed must be remitted to the BLM along with this or any other affidavit of assessment work.

RECEIVED
BLM STATE OFFICE
PHOENIX, ARIZONA
AUG 13 P 2:15

NOTICES

THE PRIVACY ACT and 43 CFR 2.48(d) require that you be furnished with the following information in connection with the information requested by this form.

AUTHORITY: 30 U.S.C. §28-28d and 43 CFR part 3835 permit collection of the information requested by this form.

PRINCIPAL PURPOSE: The BLM will use the information you provide to document compliance with 43 U.S.C. 1744 and that assessment work has been completed in accordance with 30 U.S.C. § 28-28d and 43 CFR part 3835 in lieu of paying the maintenance fee for the mining claims listed on this form.

ROUTINE USES: The BLM will only disclose this information in accordance with the provisions at 43 CFR 2.56(b) and (c).

EFFECT OF NOT PROVIDING INFORMATION: Disclosure of the requested information is required by 30 U.S.C. § 28-28d and 43 CFR part 3835 for claimants qualified to perform assessment work in lieu of paying the maintenance fee. Failure to submit all the requested information or to complete this form will delay the BLM's processing of the form and may preclude the BLM's acceptance of the assessment work information, which may result in forfeiture of the mining claim(s) by the claimant.

THE PAPERWORK REDUCTION ACT requires us to inform you that:

Use of this form is optional. You must perform assessment if a waiver to pay the maintenance fee has been requested. This form is provided to help you attest that annual assessment work has been completed in lieu of paying the maintenance fee for your claim(s). Submission of the requested information is necessary to obtain or retain a benefit.


You do not have to respond to this or any other Federal agency-sponsored information collection unless it displays a valid OMB control number.

BURDEN HOURS STATEMENT: The estimated public reporting burden for this form is 30 minutes per response, including the time for reviewing instructions, gathering and maintaining data, and completing and reviewing the form. You may submit comments regarding the burden estimate or any other aspect of this form to: U.S. Department of the Interior, Bureau of Land Management (1004-0114), Bureau Information Collection Clearance Officer (WO-630), 1849 C Street, N.W., Room 2134LM, Washington, D.C. 20240.

P.O. Box 85
Pinedale, WY

RECEIVED
BLM AZ STATE OFFICE
2018 AUG 13 P 2:15
PHOENIX, ARIZONA

CERTIFIED MAIL®



7015 0640 0002 1956 9773



1000



85004

U.S. POSTAGE
PAID
PINEDALE, WY
82941
AUG 08, 18
AMOUNT

\$3.95

R2305K136707-8

BLM state office
1 North central Ave
Suite 800
Phoenix, AZ

8500484427 0041

85004 + 442.7




AT THE TOP OF THE ENVELOPE TO THE RIGHT OF THE RETURN ADDRESS. FOLD AT DOTTED LINE

PLACE STICKER AT TOP OF ENVELOPE TO THE RIGHT
OF THE RETURN ADDRESS. FOLD AT DOTTED LINE

P.O. Box 85
Pinedale, WY

RECEIVED
BLM AZ STATE OFFICE
2018 AUG 13 P 2:15
PHOENIX, ARIZONA

CERTIFIED MAIL®



7015 0640 0002 1956 9773



1000



85004

U.S. POSTAGE
PAID
PINEDALE, WY
82941
AUG 08, 18
AMOUNT

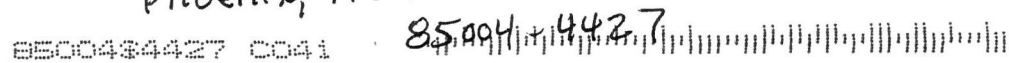
\$3.95

R2305K136707-8

BLM state office
1 North central Ave
Suite 800
Phoenix, AZ

8500484427 0041

85004+4427



United States Department of the Interior
Bureau of Land Management
DIV OF LANDS, MINRLS & ENERGY
ONE N CENTRAL AVE
PHOENIX, AZ 85004 -4427
Phone: 602-417-9200

Receipt

No: 4235844

Transaction #: 4351209	
Date of Transaction: 08/15/2018	
CUSTOMER:	
	PETE WINNER PO BOX 85 PINEDALE, WY 82941-0085 US

LINE #	QTY	DESCRIPTION	REMARKS	UNIT PRICE	TOTAL
1	1.00	LOCATABLE MINERALS / MINING CLAIMS- NOT NEW-UNADJUD, ONE AUTH NO. ONLY / MINING CLAIM MONEY RECEIVED CASES: AMC413525/\$40.00		- n/a -	40.00
TOTAL:					\$40.00

PAYMENT INFORMATION				
1	AMOUNT:	40.00	POSTMARKED:	N/A
	TYPE:	CHECK	RECEIVED:	08/13/2018
	CHECK NO:	17755434767		
	NAME:	WINNER, PETE PO BOX 85 PINEDALE WY 82941-0085 US		

REMARKS
WAIVER HAS EXPIRED / PLS FILLOUT NEW ONE AND RETURN ASAP / THANK YOU

This receipt was generated by the automated BLM Collections and Billing System and is a paper representation of a portion of the official electronic record contained therein.

AFFIDAVIT OF ANNUAL ASSESSMENT WORK

420809

424709

WHEN RECORDED, MAIL DOCUMENT TO:

NAME: Pete Winner

ADDRESS: P.O. Box 85

CITY, STATE, ZIP: Pinedale, WY
82941

FOR COUNTY RECORDER'S USE

No. of Claims _____

x \$10/claim

Total due BLM \$ _____

TO ALL WHOM IT MAY CONCERN:

1. The undersigned certifies that at least \$100 per claim was expended for development, labor and improvements, or equivalent value added, as the annual assessment work for the assessment year ending September 1, 2017 for the following contiguous unpatented mining claim(s), located in the County of Yavapai, in the State of Arizona.

BLM Serial No.	Name of Claim	Tp	Rg	Sec	Mer	County Recordation Book and Page No.	Date
413-525	Midnite Express	10N	2W	13			
420-809	Midnite Express 2 [#]	10N	2W	13			
424-709	Midnite Express 3 [#]	10N	2W	24			
424-710	Midnite Express 4 [#]	10N	2W	24			

RECEIVED
CLERK'S OFFICE
2017 OCT 17 P 2:51
PHOENIX, ARIZONA

3998634

(Continued on page 2)

INTERESTED
OCT 23 2017
BY: Ram

2. Type of labor and improvements (specify what was done and give the total value for that labor and improvement to show at least \$100 for each claim). If a geological, geochemical, or geophysical survey was performed, as per 30 U.S.C. 28-1, reference the title of the report of survey, give cost and date of the survey and report, and indicate it was filed with the County Recorder:

Description of Work Performed	Value of Work Performed	Date Work Was Performed
Fixed Access road because of Flash Flood damage. Moved Boulders and Mined all 4 claims.	1,500	

3. Name and mailing address of each person who performed the labor and improvements:

Name (please print)

Some as below

Current Mailing Address (please print)

4. Name and mailing address of each person who holds and claims the subject mining claim(s) for the valuable minerals contained therein. Be sure to indicate if there is a change of address:

Name (please print)

Pete Winner
Linda Winner

Current Mailing Address (please print)

P.O. Box 85 Pinedale, WY 82941
P.O. Box 85 Pinedale, WY 82941

RECEIVED
CLM ADJ. OFFICE
2017 OCT 17 P 2:57
PHOENIX, ARIZONA

5. The undersigned testifies that on the date of September 1, 2016, all monuments required by law were erected upon the subject claim(s), and all notices required by law were posted on the subject claim(s) or copies thereof were in place, and at said date, each corner monument bore or contained

markings sufficient to approve ~~the~~ the claim ~~it~~ which it pertains and the name of the claim(s).

I hereby certify under penalty of perjury under the laws of the State of Arizona that the foregoing statements are true and correct:

Pete Wimmer - Pete Wimmer 10-9-17 Date: 10-9-17
(Signature of person responsible for above statement)

Title 18 U.S.C. 1001 and 43 U.S.C. 1212 make it a crime for any person knowingly and willfully to make to any department or agency of the United States any false, fictitious or fraudulent statements or representations as to any matter within its jurisdiction.

Notary Block

SUBSCRIBED AND SWORN TO before me, this 9 day of October 20 17


By: Bridget Johnson
(Signature of Affiant)

Title: New Acct Rep

State of Wyoming County of Sublette
Subscribed and sworn before me on 10-9-17
(Date)

Bridget Johnson
(Notary Signature)

My Commission Expires: November 14, 2020



INSTRUCTIONS

1. This is an optional form that may be used to satisfy the requirements for the Bureau of Land Management (BLM) under the provisions of 43 U.S.C. §1744 and 30 U.S.C. §28-28d and the regulations thereunder (43 CFR part 3835). Since local and State laws may vary, you should contact your local and State agencies where the claims are located to ensure all applicable laws and requirements are satisfied.
2. The claimant(s) must fill in the date in paragraph 1 for the applicable assessment year and the county and state where the claims are located.
3. All claim names, BLM serial numbers, legal descriptions, and original county recording information must be listed for the claims pertaining to this assessment notice.
4. The claimant(s) must complete paragraph 2 listing all labor or improvements which was performed on or did benefit the subject mining claims. The value and date of the labor or improvements must also be listed. The total amount of labor or improvements can be listed, but the total expenditure must equal at least \$100 for each claim.
5. The names and current mailing addresses of the person(s) performing the labor shall be listed in paragraph 3.
6. The name and current mailing address of each owner (claimant) of the claims shall be listed in paragraph 4. The mailing address shall be the owner's address and not the address of an agent or anyone representing the claimant. Be sure to note if there has been a change of address.
7. Paragraph 5 shall be completed to show the date it was verified that all monuments required by law were properly erected, all notices were posted, and that corners were appropriately designated for all claims listed.
8. An exact legible reproduction or duplicate (other than microfilm or other electronic media) of this affidavit or another type of affidavit of assessment work that you file or will file in the county where each claim is located, must be filed with the BLM on or before December 30 of the calendar year in which the assessment year ends. For mill or tunnel sites, a separate notice of intent to hold must be filed with the BLM on or before December 30. Requirements for filing a notice of intent to hold can be found at 43 CFR 3835.33.
9. A processing fee of \$10 for each claim listed must be remitted to the BLM along with this or any other affidavit of assessment work.

RECEIVED
OCT 17 P 2 57
PHOENIX, ARIZONA

NOTICES

THE PRIVACY ACT and 43 CFR 2.48(d) require that you be furnished with the following information in connection with the information requested by this form.

AUTHORITY: 30 U.S.C. §28-28d and 43 CFR part 3835 permit collection of the information requested by this form.

PRINCIPAL PURPOSE: The BLM will use the information you provide to document compliance with 43 U.S.C. 1744 and that assessment work has been completed in accordance with 30 U.S.C. § 28-28d and 43 CFR part 3835 in lieu of paying the maintenance fee for the mining claims listed on this form.

ROUTINE USES: The BLM will only disclose this information in accordance with the provisions at 43 CFR 2.56(b) and (c).

EFFECT OF NOT PROVIDING INFORMATION: Disclosure of the requested information is required by 30 U.S.C. § 28-28d and 43 CFR part 3835 for claimants qualified to perform assessment work in lieu of paying the maintenance fee. Failure to submit all the requested information or to complete this form will delay the BLM's processing of the form and may preclude the BLM's acceptance of the assessment work information, which may result in forfeiture of the mining claim(s) by the claimant.

THE PAPERWORK REDUCTION ACT requires us to inform you that:

Use of this form is optional. You must perform assessment if a waiver to pay the maintenance fee has been requested. This form is provided to help you attest that annual assessment work has been completed in lieu of paying the maintenance fee for your claim(s). Submission of the requested information is necessary to obtain or retain a benefit.

You do not have to respond to this or any other Federal agency-sponsored information collection unless it displays a valid OMB control number.

BURDEN HOURS STATEMENT: The estimated public reporting burden for this form is 30 minutes per response, including the time for reviewing instructions, gathering and maintaining data, and completing and reviewing the form. You may submit comments regarding the burden estimate or any other aspect of this form to: U.S. Department of the Interior, Bureau of Land Management (1004-0114), Bureau Information Collection Clearance Officer (WO-630), 1849 C Street, N.W., Room 2134LM, Washington, D.C. 20240.

RECEIVED
BLM ARIZONA OFFICE
2017 OCT 17 P 2:57
PHOENIX, ARIZONA

Pete Winner
P.O. Box 85
Pinedale, WY

RECEIVED
BLM AZ STATE OFFICE
2017 OCT 17 P 2:57

PHOENIX, ARIZONA

7015 0640 0002 8871 9161

PLACE STICKER AT TOP OF ENVELOPE TO THE RIGHT
OF THE RETURN ADDRESS, FOLD AT DOTTED LINE

CERTIFIED MAIL®



7015 0640 0002 8871 9161

SALT LAKE CITY UT 840

11 OCT



1000



85004

U.S. POSTAGE
PAID
PINEDALE, WY
82941
OCT 10, 17
AMOUNT

\$3.84

R2304Y122688-06

BLM STATE OFFICE
one N. Central Ave.
Phoenix, AZ 85004-4427
(claims dept.)

85004-442700



Pete Winner
P.O. Box 85
Pinedale, WY

RECEIVED
BLM AZ STATE OFFICE

2017 OCT 17 P 2:51

PHOENIX, ARIZONA

7015 0640 0002 8871 9161

PLACE STICKER AT TOP OF ENVELOPE TO THE RIGHT
OF THE RETURN ADDRESS. FOLD AT DOTTED LINE

CERTIFIED MAIL



7015 0640 0002 8871 9161

T LAKES CITY UT 840

11 OCT 2017



1000



85004

U.S. POSTAGE
PAID
PINEDALE, WY
82941
OCT 10 2017
AMOUNT

\$3.84

R2304Y122688-06

BLM STATE OFFICE
One N. Central Ave.
Phoenix, AZ 85004-4427
(claims dept.)

85004-442700



United States Department of the Interior
Bureau of Land Management
DIV OF LANDS, MINRLS & ENERGY
ONE N CENTRAL AVE
PHOENIX, AZ 85004 -4427
Phone: 602-417-9200

Receipt

No: 3998634

Transaction #: 4109030	
Date of Transaction: 10/18/2017	
CUSTOMER:	
	PETE WINNER PO BOX 85 PINEDALE, WY 82941-0085 US

LINE #	QTY	DESCRIPTION	REMARKS	UNIT PRICE	TOTAL
1	1.00	LOCATABLE MINERALS / MINING CLAIMS- NOT NEW-UNADJUD, ONE AUTH NO. ONLY / MINING CLAIM MONEY RECEIVED CASES: AMC413525/\$40.00	POL 2017/4	- n/a -	40.00
TOTAL:					\$40.00

PAYMENT INFORMATION				
1	AMOUNT:	40.00	POSTMARKED:	N/A
	TYPE:	CHECK	RECEIVED:	10/17/2017
	CHECK NO:	17654854424		
	NAME:	WINNER, PETE PO BOX 85 PINEDALE WY 82941-0085 US		

REMARKS

This receipt was generated by the automated BLM Collections and Billing System and is a paper representation of a portion of the official electronic record contained therein.

MAINTENANCE FEE WAIVER CERTIFICATION

SEE INSTRUCTIONS ON PAGE 2

103
CRAM

420809 413525

FORM APPROVED
OMB NO. 1004-0114
Expires: October 31, 2016

424709

1. This small miner waiver is filed for the assessment year beginning on September 1, 2017 and ending on September 1, 2018.
2. The undersigned and all related parties owned ten or fewer mining claims, mill, or tunnel sites located and maintained on Federal lands in the United States of America on September 1, 2017.
3. The undersigned have performed the assessment work required by law for each mining claim listed prior to filing this waiver and understand that by filing this form the undersigned must file an affidavit of assessment work with the Bureau of Land Management (BLM) by the December 30th following the filing of this waiver.
4. The undersigned understand that if the assessment work obligation has not yet come due under 30 U.S.C. 28 (for those claims in their first assessment year only), a notice of intent to hold reciting this condition must be recorded by the December 30th following the filing of this waiver.
5. The undersigned understand that mill and tunnel sites may also be listed on this waiver and be waived from payment of the maintenance fee, and that a notice of intent to hold for these sites is required to be filed with the BLM by the December 30th following the filing of this waiver.
6. The undersigned understand and acknowledge that pursuant to 43 U.S.C. 1212 and 18 U.S.C. 1001, the filing or recording of a false, fictitious, or fraudulent document with the BLM may result in a fine of up to \$250,000, a prison term not to exceed five years, or both.
7. The mining claims, mill or tunnel sites for which this waiver from payment of the maintenance fees is requested are:

CLAIM OR SITE NAME	BLM RECORDATION SERIAL NUMBER
1. <u>Midnite Express</u>	<u>413-525</u>
2. <u>Midnite Express #2</u>	<u>420-809</u>
3. <u>Midnite Express #3</u>	<u>424-709</u>
4. <u>Midnite Express 4#</u>	<u>424-760</u>
5.	
6.	
7.	
8.	
9.	
10.	

The owner(s) (claimants) of the above mining claims and sites are:

Pete Winner

(Owner's Name - Please Print)

P.O. Box 85 Pinedale, WY 82941

(Owner's Mailing Address)

Pete Winner

(Owner's Signature)

(City)

(State)

(Zip Code)

Linda Winner

(Owner's Name - Please Print)

P.O. Box 85 Pinedale, WY 82941

(Owner's Mailing Address)

Linda Winner

(Owner's Signature)

(City)

(State)

(Zip Code)

(Owner's Name - Please Print)

(Owner's Signature)

(Owner's Mailing Address)

(City)

(State)

(Zip Code)

(Owner's Name - Please Print)

(Owner's Signature)

(Owner's Mailing Address)

(City)

(State)

(Zip Code)

(Continued on page 2)

483
ENTERED
AUG 30 2017
BY: for

RECEIVED
BLM ALBUQUERQUE OFFICE
2017 JUL 31 P 2:56
PHOENIX, ARIZONA

NW/KRM

(Owner's Name - Please Print)

(Owner's Signature)

(Owner's Mailing Address)

(City)

(State)

(Zip Code)

(Owner's Name - Please Print)

(Owner's Signature)

(Owner's Mailing Address)

(City)

(State)

(Zip Code)

(Owner's Name - Please Print)

(Owner's Signature)

(Owner's Mailing Address)

(City)

(State)

(Zip Code)

(Owner's Name - Please Print)

(Owner's Signature)

(Owner's Mailing Address)

(City)

(State)

(Zip Code)

18 U.S.C. 1001 and 43 U.S.C. 1212 make it a crime for any person knowingly and willfully to make to any department or agency of the United States any false, fictitious or fraudulent statements or representations as to any matter within its jurisdiction.

INSTRUCTIONS

1. This certification is made under the provisions of 43 U.S.C. § 1744 and 30 U.S.C. §28-28k and the regulations thereunder (43 CFR Part 3830).
2. The claimant(s) must fill in the dates in paragraph 1 for the beginning and ending of the assessment year for which this waiver is sought.
3. The claimant(s) must fill in the date in paragraph 2 for the beginning of the assessment year for which this waiver is sought.
4. All claim and site names and BLM serial numbers must be listed for the mining claims, mill sites, and tunnel sites for which the waiver is sought.
5. All owners of the mining claims, mill sites, and tunnel sites and their addresses must be given.
6. This waiver form must be signed by all the claimants or their designated agent, in original form. If an agent is designated, a notarized designation of agent, signed by all of the claimants with proper address given, must be submitted with this waiver.
7. This form must be filed no later than September 1st for the upcoming assessment year in the BLM State Office where the mining claims or sites are recorded, or the waiver cannot be granted by the BLM. (Example: To obtain a waiver for the assessment year 2012, which begins on September 1, 2011, you must qualify for and file for a waiver no later than September 1, 2011, in the proper BLM State Office.)
8. For all mining claims which require assessment work, you must record an affidavit of labor on or before the December 30th immediately following the filing of this waiver. For all other mining claims or sites waived, you must record a notice of intent to hold on or before the December 30th immediately following the filing of this waiver.
9. Mill and tunnel sites may also be listed on this waiver and be waived from payment of the maintenance fee. A notice of intent to hold for these sites is required to be filed by the December 30th following the filing of this waiver.

FOR OFFICIAL USE ONLY

AFFIDAVIT OF ANNUAL ASSESSMENT WORK

413525

WHEN RECORDED, MAIL DOCUMENT TO:

NAME: Pete Winner

ADDRESS: PO Box 85

CITY, STATE, ZIP: Pinedale, WY 82941

420809

424709

FOR COUNTY RECORDER'S USE

No. of Claims 4

x \$10/claim

Total due BLM \$ 40

TO ALL WHOM IT MAY CONCERN:


1. The undersigned certifies that at least \$100 per claim was expended for development, labor and improvements, or equivalent value added, as the annual assessment work for the assessment year ending September 1, 2017 for the following contiguous unpatented mining claim(s), located in the County of Yavapai, in the State of Arizona.

BLM Serial No.	Name of Claim	Tp	Rg	Sec	Mer	County Recordation Book and Page No.	Date
		Example: 13N 5E 14 MDM					
413-525	Midnite Express	10N	2W	13			
420-809	Midnite Express #2	10N	2W	13			
424-709	Midnite Express #3	10N	2W	24			
424-710	Midnite Express #4	10N	2W	24			

RECEIVED
CLIMATE SERVICE
2016 NOV 25 P 5:50
PHOENIX, ARIZONA

(Continued on page 2)

3706186



2. Type of labor and improvements (specify what was done and give the total value for that labor and improvement to show at least \$100 for each claim). If a geological, geochemical, or geophysical survey was performed, as per 30 U.S.C. 28-1, reference the title of the report of survey, give cost and date of the survey and report, and indicate it was filed with the County Recorder:

Description of Work Performed	Value of Work Performed	Date Work Was Performed
Moved rocks and Mined all 4 claims Cleared trail into lower claims.	\$1000.00	

3. Name and mailing address of each person who performed the labor and improvements:

Name (please print)

Same as below

Current Mailing Address (please print)

4. Name and mailing address of each person who holds and claims the subject mining claim(s) for the valuable minerals contained therein. Be sure to indicate if there is a change of address:

Name (please print)

Pete Winner

Linda Winner

Current Mailing Address (please print)

P.O. Box 85 Pinedale, WY 82941

P.O. Box 85 Pinedale, WY 82941

5. The undersigned testifies that on the date of Sep 1, 2015, all monuments required by law were erected upon the subject claim(s), and all notices required by law were posted on the subject claim(s) or copies thereof were in place, and at said date, each corner monument bore or contained

markings sufficient to appropriately designate the corner of the claim to which it pertains and the name of the claim(s).

I hereby certify under penalty of perjury under the laws of the State of ARIZONA that the foregoing statements are true and correct:

Pete A. Winner Linda Winner Date: 11-23-2016
(Signature of person responsible for above statement)

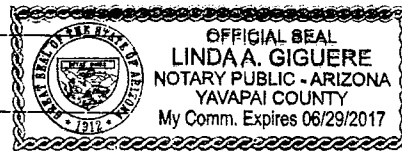
Title 18 U.S.C. 1001 and 43 U.S.C. 1212 make it a crime for any person knowingly and willfully to make to any department or agency of the United States any false, fictitious or fraudulent statements or representations as to any matter within its jurisdiction.

Notary Block

SUBSCRIBED AND SWORN TO before me, this 23rd day of November 2016

By: Linda A. Giguere
(Signature of Affiant)

Title: Notary



My Commission Expires: 6/29/17

INSTRUCTIONS

1. This is an optional form that may be used to satisfy the requirements for the Bureau of Land Management (BLM) under the provisions of 43 U.S.C. §1744 and 30 U.S.C. §28-28d and the regulations thereunder (43 CFR part 3835). Since local and State laws may vary, you should contact your local and State agencies where the claims are located to ensure all applicable laws and requirements are satisfied.
2. The claimant(s) must fill in the date in paragraph 1 for the applicable assessment year and the county and state where the claims are located.
3. All claim names, BLM serial numbers, legal descriptions, and original county recording information must be listed for the claims pertaining to this assessment notice.
4. The claimant(s) must complete paragraph 2 listing all labor or improvements which was performed on or did benefit the subject mining claims. The value and date of the labor or improvements must also be listed. The total amount of labor or improvements can be listed, but the total expenditure must equal at least \$100 for each claim.
5. The names and current mailing addresses of the person(s) performing the labor shall be listed in paragraph 3.
6. The name and current mailing address of each owner (claimant) of the claims shall be listed in paragraph 4. The mailing address shall be the owner's address and not the address of an agent or anyone representing the claimant. Be sure to note if there has been a change of address.
7. Paragraph 5 shall be completed to show the date it was verified that all monuments required by law were properly erected, all notices were posted, and that corners were appropriately designated for all claims listed.
8. An exact legible reproduction or duplicate (other than microfilm or other electronic media) of this affidavit or another type of affidavit of assessment work that you file or will file in the county where each claim is located, must be filed with the BLM on or before December 30 of the calendar year in which the assessment year ends. For mill or tunnel sites, a separate notice of intent to hold must be filed with the BLM on or before December 30. Requirements for filing a notice of intent to hold can be found at 43 CFR 3835.33.
9. A processing fee of \$10 for each claim listed must be remitted to the BLM along with this or any other affidavit of assessment work.

2016 NOV 25 P 5:50

BLM AZ STATE OFFICE
2016 NOV 25

NOTICES

THE PRIVACY ACT and 43 CFR 2.48(d) require that you be furnished with the following information in connection with the information requested by this form.

AUTHORITY: 30 U.S.C. §28-28d and 43 CFR part 3835 permit collection of the information requested by this form.

PRINCIPAL PURPOSE: The BLM will use the information you provide to document compliance with 43 U.S.C. 1744 and that assessment work has been completed in accordance with 30 U.S.C. § 28-28d and 43 CFR part 3835 in lieu of paying the maintenance fee for the mining claims listed on this form.

ROUTINE USES: The BLM will only disclose this information in accordance with the provisions at 43 CFR 2.56(b) and (c).

EFFECT OF NOT PROVIDING INFORMATION: Disclosure of the requested information is required by 30 U.S.C. § 28-28d and 43 CFR part 3835 for claimants qualified to perform assessment work in lieu of paying the maintenance fee. Failure to submit all the requested information or to complete this form will delay the BLM's processing of the form and may preclude the BLM's acceptance of the assessment work information, which may result in forfeiture of the mining claim(s) by the claimant.

THE PAPERWORK REDUCTION ACT requires us to inform you that:

Use of this form is optional. You must perform assessment if a waiver to pay the maintenance fee has been requested. This form is provided to help you attest that annual assessment work has been completed in lieu of paying the maintenance fee for your claim(s). Submission of the requested information is necessary to obtain or retain a benefit.

You do not have to respond to this or any other Federal agency-sponsored information collection unless it displays a valid OMB control number.

BURDEN HOURS STATEMENT: The estimated public reporting burden for this form is 30 minutes per response, including the time for reviewing instructions, gathering and maintaining data, and completing and reviewing the form. You may submit comments regarding the burden estimate or any other aspect of this form to: U.S. Department of the Interior, Bureau of Land Management (1004-0114), Bureau Information Collection Clearance Officer (WO-630), 1849 C Street, N.W., Room 2134LM, Washington, D.C. 20240.

United States Department of the Interior
Bureau of Land Management
DIV OF LANDS, MINRLS & ENERGY
ONE N CENTRAL AVE
PHOENIX, AZ 85004 -4427
Phone: 602-417-9200

Receipt

No: 3706186

Transaction #: 3811061**Date of Transaction:** 11/25/2016

CUSTOMER:

PETE WINNER
PO BOX 85
PINEDALE, WY 82941-0085 US

LINE #	QTY	DESCRIPTION	REMARKS	UNIT PRICE	TOTAL
1	1.00	LOCATABLE MINERALS / MINING CLAIMS- NOT NEW-UNADJUD, ONE AUTH NO. ONLY / MINING CLAIM MONEY RECEIVED CASES: AMC413525/\$40.00	POL 2016/4	- n/a -	40.00
TOTAL:					\$40.00

PAYMENT INFORMATION			
1	AMOUNT:	40.00	POSTMARKED: N/A
	TYPE:	CASH	RECEIVED: 11/25/2016
	NAME:	WINNER, PETE PO BOX 85 PINEDALE WY 82941-0085 US	

REMARKS

This receipt was generated by the automated BLM Collections and Billing System and is a paper representation of a portion of the official electronic record contained therein.

UNITED STATES
DEPARTMENT OF THE INTERIOR
BUREAU OF LAND MANAGEMENT

MAINTENANCE FEE WAIVER CERTIFICATION

SEE INSTRUCTIONS ON PAGE 2

132

Ram

FORM APPROVED
OMB NO. 1004-0114
Expires: October 31, 2016

413525
420809
424709

1. This small miner waiver is filed for the assessment year beginning on September 1, 2016 and ending on September 1, 2017
2. The undersigned and all related parties owned ten or fewer mining claims, mill, or tunnel sites located and maintained on Federal lands in the United States of America on September 1, 2016.
3. The undersigned have performed the assessment work required by law for each mining claim listed prior to filing this waiver and understand that by filing this form, the undersigned must file an affidavit of assessment work with the Bureau of Land Management (BLM) by the December 30th following the filing of this waiver.
4. The undersigned understand that if the assessment work obligation has not yet come due under 30 U.S.C. 28 (for those claims in their first assessment year only), a notice of intent to hold reciting this condition must be recorded by the December 30th following the filing of this waiver.
5. The undersigned understand that mill and tunnel sites may also be listed on this waiver and be waived from payment of the maintenance fee, and that a notice of intent to hold for these sites is required to be filed with the BLM by the December 30th following the filing of this waiver.
6. The undersigned understand and acknowledge that pursuant to 43 U.S.C. 1212 and 18 U.S.C. 1001, the filing or recording of a false, fictitious, or fraudulent document with the BLM may result in a fine of up to \$250,000, a prison term not to exceed five years, or both.
7. The mining claims, mill or tunnel sites for which this waiver from payment of the maintenance fees is requested are:

CLAIM OR SITE NAME	BLM RECORDATION SERIAL NUMBER
1. <u>Midnite Express</u>	<u>413-525</u>
2. <u>Midnite Express #2</u>	<u>420-809</u>
3. <u>Midnite Express #3</u>	<u>424-709</u>
4. <u>Midnite Express #4</u>	<u>424-710</u>
5.	
6.	
7.	
8.	
9.	
10.	

RECEIVED
BLM FIELD OFFICE
PHOENIX, ARIZONA
2016 JUL 28 P 3:03

The owner(s) (claimants) of the above mining claims and sites are:

Pete Kliner
(Owner's Name - Please Print)
16081 S. Indian Bend Dr.
(Owner's Mailing Address)

Pete Kliner
(Owner's Signature)
Mayer AZ 86333
(City) (State) (Zip Code)

Linda Kliner
(Owner's Name - Please Print)
16081 S. Indian Bend Dr.
(Owner's Mailing Address)

Linda Kliner
(Owner's Signature)
Mayer AZ 86333
(City) (State) (Zip Code)

(Owner's Name - Please Print)

(Owner's Mailing Address)

(Owner's Signature)

(City) (State) (Zip Code)

(Owner's Name - Please Print)

(Owner's Mailing Address)

(Owner's Signature)

(City) (State) (Zip Code)

(Continued on page 2)

ENTERED
483
AUG 31 2016
BY: Ram

NW
RW

(Owner's Name - Please Print)	(Owner's Signature)		
(Owner's Mailing Address)	(City)	(State)	(Zip Code)
(Owner's Name - Please Print)	(Owner's Signature)		
(Owner's Mailing Address)	(City)	(State)	(Zip Code)
(Owner's Name - Please Print)	(Owner's Signature)		
(Owner's Mailing Address)	(City)	(State)	(Zip Code)
(Owner's Name - Please Print)	(Owner's Signature)		
(Owner's Mailing Address)	(City)	(State)	(Zip Code)

18 U.S.C. 1001 and 43 U.S.C. 1212 make it a crime for any person knowingly and willfully to make to any department or agency of the United States any false, fictitious or fraudulent statements or representations as to any matter within its jurisdiction.


INSTRUCTIONS

1. This certification is made under the provisions of 43 U.S.C. § 1744 and 30 U.S.C. §28-28k and the regulations thereunder (43 CFR Part 3830).
2. The claimant(s) must fill in the dates in paragraph 1 for the beginning and ending of the assessment year for which this waiver is sought.
3. The claimant(s) must fill in the date in paragraph 2 for the beginning of the assessment year for which this waiver is sought.
4. All claim and site names and BLM serial numbers must be listed for the mining claims, mill sites, and tunnel sites for which the waiver is sought.
5. All owners of the mining claims, mill sites, and tunnel sites and their addresses must be given.
6. This waiver form must be signed by all the claimants or their designated agent, in original form. If an agent is designated, a notarized designation of agent, signed by all of the claimants with proper address given, must be submitted with this waiver.
7. This form must be filed no later than September 1st for the upcoming assessment year in the BLM State Office where the mining claims or sites are recorded, or the waiver cannot be granted by the BLM. (Example: To obtain a waiver for the assessment year 2012, which begins on September 1, 2011, you must qualify for and file for a waiver no later than September 1, 2011, in the proper BLM State Office.)
8. For all mining claims which require assessment work, you must record an affidavit of labor on or before the December 30th immediately following the filing of this waiver. For all other mining claims or sites waived, you must record a notice of intent to hold on or before the December 30th immediately following the filing of this waiver.
9. Mill and tunnel sites may also be listed on this waiver and be waived from payment of the maintenance fee. A notice of intent to hold for these sites is required to be filed by the December 30th following the filing of this waiver.

FOR OFFICIAL USE ONLY

Pete Winner
16081 S. Indian Bend
Mayer, AZ
86333

CERTIFIED MAIL



7015 1660 0000 0702 7325



1000



85004

U.S. POSTAGE
PAID
PINEDALE, WY
82941
JUL 22, 16
AMOUNT
\$3.77
R2304Y122675-02

BLM State Office
1 North Central Ave. Suite 800
Phoenix AZ.
85004


8500494427 0041



PLACE STICKER AT TOP OF ENVELOPE TO THE RIGHT
OF THE RETURN ADDRESS. FOLD AT DOTTED LINE

Pete Winner
16081 S. Indian Bend
Mayer, AZ
86333

CERTIFIED MAIL



7015 1660 0000 0702 7325



1000



85004

U.S. POSTAGE
PAID
PINEDALE, WY
82941
JUL 22, 16
AMOUNT

\$3.77

R2304Y122675-02

BLM State Office
1 North Central Ave. Suite 800
Phoenix AZ.
85004

6500494427 0041



AFFIDAVIT OF ANNUAL ASSESSMENT WORK

413525

Change of address:

WHEN RECORDED, MAIL DOCUMENT TO:

NAME: Pete Winner

ADDRESS: PO Box 85

CITY, STATE, ZIP: Pinedale, WY 82941

420809

424709

FOR COUNTY RECORDER'S USE

ADDRESS
UPDATED
12/3/15
RAM

No. of Claims 4

x \$10/claim

Total due BLM \$ \$40.00

TO ALL WHOM IT MAY CONCERN:

1. The undersigned certifies that at least \$100 per claim was expended for development, labor and improvements, or equivalent value added, as the annual assessment work for the assessment year ending September 1, 2016 for the following contiguous unpatented mining claim(s), located in the County of Yavapai, in the State of Arizona.

BLM Serial No.	Name of Claim	Tp	Rg	Sec	Mer	County Recordation Book and Page No.	Date
413-525	midnite express	10N	2W	13			
420-809	midnite express 2 [#]	10N	2W	13			
424-709	midnite express 3 [#]	10N	2W	24			
424-710	midnite express 4 [#]	10N	2W	24			

2015 DEC -1 P 12:51
PHENIX, AZ
RECEIVED

RECEIPT # 3444744

2. Type of labor and improvements (specify what was done and give the total value for that labor and improvement to show at least \$100 for each claim). If a geological, geochemical, or geophysical survey was performed, as per 30 U.S.C. 28-1, reference the title of the report of survey, give cost and date of the survey and report, and indicate it was filed with the County Recorder:

Description of Work Performed	Value of Work Performed	Date Work Was Performed
Excavated and Mined all 4 Claims and rebuilt claim markers that were vandalized.	\$1000.00	4-15 to 8-15

3. Name and mailing address of each person who performed the labor and improvements:

Name (please print)

Current Mailing Address (please print)

4. Name and mailing address of each person who holds and claims the subject mining claim(s) for the valuable minerals contained therein. Be sure to indicate if there is a change of address:

Name (please print)

Current Mailing Address (please print)

Pete Winner
Linda Winner

P.O. Box 85 Pinedale, WY 82941
P.O. Box 85 Pinedale, WY 82941

1
RECEIVED
2015 DEC -1 P 12:54
TERRA

5. The undersigned testifies that on the date of sep. 1, 2014, all monuments required by law were erected upon the subject claim(s), and all notices required by law were posted on the subject claim(s) or copies thereof were in place, and at said date, each corner monument bore or contained

markings sufficient to appropriately designate the corner of the claim to which it pertains and the name of the claim(s).

I hereby certify under penalty of perjury under the laws of the State of Arizona that the foregoing statements are true and correct:

Pete Weiner - Linda Weiner Date: 11-25-15
(Signature of person responsible for above statement)

Title 18 U.S.C. 1001 and 43 U.S.C. 1212 make it a crime for any person knowingly and willfully to make to any department or agency of the United States any false, fictitious or fraudulent statements or representations as to any matter within its jurisdiction.

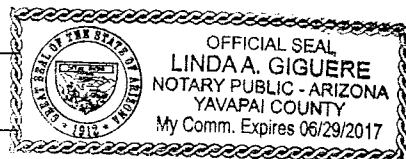
Notary Block

SUBSCRIBED AND SWORN TO before me, this 25th day of November 20 15

By: Linda A. Giguere
(Signature of Affiant)

Title: Notary

My Commission Expires: 6/29/17



INSTRUCTIONS

1. This is an optional form that may be used to satisfy the requirements for the Bureau of Land Management (BLM) under the provisions of 43 U.S.C. §1744 and 30 U.S.C. §28-28d and the regulations thereunder (43 CFR part 3835). Since local and State laws may vary, you should contact your local and State agencies where the claims are located to ensure all applicable laws and requirements are satisfied.
2. The claimant(s) must fill in the date in paragraph 1 for the applicable assessment year and the county and state where the claims are located.
3. All claim names, BLM serial numbers, legal descriptions, and original county recording information must be listed for the claims pertaining to this assessment notice.
4. The claimant(s) must complete paragraph 2 listing all labor or improvements which was performed on or did benefit the subject mining claims. The value and date of the labor or improvements must also be listed. The total amount of labor or improvements can be listed, but the total expenditure must equal at least \$100 for each claim.
5. The names and current mailing addresses of the person(s) performing the labor shall be listed in paragraph 3.
6. The name and current mailing address of each owner (claimant) of the claims shall be listed in paragraph 4. The mailing address shall be the owner's address and not the address of an agent or anyone representing the claimant. Be sure to note if there has been a change of address.
7. Paragraph 5 shall be completed to show the date it was verified that all monuments required by law were properly erected, all notices were posted, and that corners were appropriately designated for all claims listed.
8. An exact legible reproduction or duplicate (other than microfilm or other electronic media) of this affidavit or another type of affidavit of assessment work that you file or will file in the county where each claim is located, must be filed with the BLM on or before December 30 of the calendar year in which the assessment year ends. For mill or tunnel sites, a separate notice of intent to hold must be filed with the BLM on or before December 30. Requirements for filing a notice of intent to hold can be found at 43 CFR 3835.33.
9. A processing fee of \$10 for each claim listed must be remitted to the BLM along with this or any other affidavit of assessment work.

NOTICES

THE PRIVACY ACT and 43 CFR 2.48(d) require that you be furnished with the following information in connection with the information requested by this form.

AUTHORITY: 30 U.S.C. §28-28d and 43 CFR part 3835 permit collection of the information requested by this form.

PRINCIPAL PURPOSE: The BLM will use the information you provide to document compliance with 43 U.S.C. 1744 and that assessment work has been completed in accordance with 30 U.S.C. § 28-28d and 43 CFR part 3835 in lieu of paying the maintenance fee for the mining claims listed on this form.

ROUTINE USES: The BLM will only disclose this information in accordance with the provisions at 43 CFR 2.56(b) and (c).

EFFECT OF NOT PROVIDING INFORMATION: Disclosure of the requested information is required by 30 U.S.C. § 28-28d and 43 CFR part 3835 for claimants qualified to perform assessment work in lieu of paying the maintenance fee. Failure to submit all the requested information or to complete this form will delay the BLM's processing of the form and may preclude the BLM's acceptance of the assessment work information, which may result in forfeiture of the mining claim(s) by the claimant.

THE PAPERWORK REDUCTION ACT requires us to inform you that:

Use of this form is optional. You must perform assessment if a waiver to pay the maintenance fee has been requested. This form is provided to help you attest that annual assessment work has been completed in lieu of paying the maintenance fee for your claim(s). Submission of the requested information is necessary to obtain or retain a benefit.


You do not have to respond to this or any other Federal agency-sponsored information collection unless it displays a valid OMB control number.

BURDEN HOURS STATEMENT: The estimated public reporting burden for this form is 30 minutes per response, including the time for reviewing instructions, gathering and maintaining data, and completing and reviewing the form. You may submit comments regarding the burden estimate or any other aspect of this form to: U.S. Department of the Interior, Bureau of Land Management (1004-0114), Bureau Information Collection Clearance Officer (WO-630), 1849 C Street, N.W., Room 2134LM, Washington, D.C. 20240.

RECEIVED
2015 DEC - 1 P 12:54
BUREAU OF LAND MANAGEMENT
WASHINGTON, D.C.

Pete Winner
P.O. Box 85
Pinedale, WY 82941

CERTIFIED MAIL



7015 0640 0000 6825 3113



1022



85004

U.S. POSTAGE
PAID
MAYER, AZ
86333
NOV 27, 15
AMOUNT

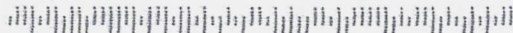
\$6.74

R2304P119288-02

RETURN RECEIPT
REQUESTED
BLM A
RECEIVED OFFICE
2015 DEC -1 P 12:53
PHOENIX, ARIZONA

Arizona
BLM state office
one N. Central Ave.
Suite 800
Phoenix, AZ
85004-4427

85004442700



PLACE STICKER AT TOP OF ENVELOPE TO THE RIGHT
OF THE RETURN ADDRESS. FOLD AT DOTTED LINE

Pete Winner
P.O. Box 85
Pinedale, WY 82941

RETURN RECEIPT
BLM RECEIVED
2015 DEC - 1 12:53
PHOENIX, ARIZONA

CERTIFIED MAIL



7015 0640 0000 6825 3113



1022



85004

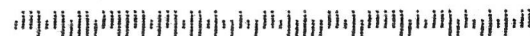
U.S. POSTAGE
PAID
MAYER, AZ
86333
NOV 27 15
AMOUNT

\$6.74

R2304P119288-02

Arizona
BLM state office
one N. Central Ave.
Suite 800
Phoenix, AZ
85004-4427

85004442700



United States Department of the Interior
Bureau of Land Management
LANDS/RECREATION & PLANNING
ONE N CENTRAL AVE
PHOENIX, AZ 85004 -2203
Phone: 602-417-9200

Receipt

No: 3444744

Transaction #: 3544110	
Date of Transaction: 12/02/2015	
CUSTOMER:	
	PETE WINNER PO BOX 85 PINEDALE, WY 82941-0085 US

LINE #	QTY	DESCRIPTION	REMARKS	UNIT PRICE	TOTAL
1	1.00	LOCATABLE MINERALS / MINING CLAIMS- NOT NEW-UNADJUD, ONE AUTH NO. ONLY / MINING CLAIM MONEY RECEIVED CASES: AMC413525/\$40.00	POL - 4 2015	- n/a -	40.00
TOTAL:					\$40.00

PAYMENT INFORMATION				
1	AMOUNT:	40.00	POSTMARKED:	11/27/2015
	TYPE:	CHECK	RECEIVED:	12/01/2015
	CHECK NO:	17286996072		
	NAME:	WINNER, PETE PO BOX 85 PINEDALE WY 82941-0085 US		

REMARKS

This receipt was generated by the automated BLM Collections and Billing System and is a paper representation of a portion of the official electronic record contained therein.

When Recorded Return Document to:

Pete Winner
16081 S. Indian Bend Dr.
Mayer AZ 86333

413525
420809
424709

☐ Check here is this is a change of address.

Telephone: 307-705-7141

E-mail address: _____

AFFIDAVIT OF PERFORMANCE OF ANNUAL WORK

1. State of Arizona, County of Yavapai ss:

2. I (Name) Pete Winner - Linda Winner

3. Reside at (Address) 16081 S. Indian Bend Dr.

City Mayer County Yavapai


State AZ Zip 86333 being duly sworn, depose and say that I am a citizen of the United States, more than eighteen years of age, and that all of the facts set forth in this affidavit, subject to the provisions and penalties of 18 U.S.C. 1001 pertaining to the filing of false, fictitious, or fraudulent statements with the United States, are true and correct according to the best of my knowledge, information and belief.

4. Owner's name and address (If not shown in Items 1-3 above). _____

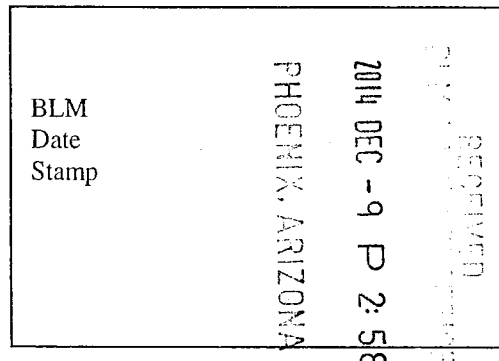
5. That I am personally acquainted with the mining claim(s). The work and improvements were made by and at the expense of the owner(s) of said claim(s). Said contiguous group of claims, listed on this document, are situated in the

_____ (optional) Mining District; Yavapai County, Arizona.

Line No.	AMC NUMBER	CLAIM/SITE NAME	COUNTY RECORDER DATA (If available)	TWP	RNG	SEC
1	413-525	Midnite Express		10N	2W	13
2	420-809	Midnite Express #2		10N	2W	13
3	424-709	Midnite Express #3		10N	2W	24
4	424-710	Midnite Express #4		10N	2W	24
5						
6						



Form: MCF108
Revised Jan. 2006
Page 1 of 2



7						
8						
9						
10						

6. That between the dates starting at 12 o'clock noon on September 1, 20 14 and ending at 12 o'clock noon on September 1, 20 15 at least \$ 1,000 dollars worth of work and improvements were done and performed upon said claim(s) or upon one or more of a contiguous group of claims for the benefit of all, wholly or partly outside of a contiguous group of claims for the benefit of all, not including the location work.

7. That the following persons were employed to perform the work and improvements described herein: _____

8. That the work and improvements performed were: Made repairs on washed out road, removed large rocks, Made several small excavations for gold recovery.

9. Dated: 12-1-14 Signature: Peter Winner Linda Winner

SUBSCRIBED AND SWORN TO before me, a Notary Public, this 1st day of December 20 14

By: Peter & Linda Winner

Notary Public [Signature]

My Commission Expires 3/6/18



Bureau of Land Management
Arizona State Office
www.az.blm.gov

No. of Claims:	<u>4</u>	x \$10 =	<u>\$40.00</u>
Check No.:	<u>M.O.</u>	Init:	<u>[Signature]</u>
Receipt No.:	<u>3187562</u>		
For BLM Use Only			

Pete Winner
16081 S. Indian Bend
Mayer, AZ
86333


CERTIFIED MAIL™



7013 2250 0000 3791 4912



1000



85004

U.S. POSTAGE
PAID
PINEDALE, WY
82941
DEC 03, 14
AMOUNT

\$6.49
00035596-02

RETURN RECEIPT
REQUESTED


RECEIVED

2014 DEC -9 P 2:52

PHOENIX, ARIZONA

BLM State office
1 North Central Ave
Suite 800
Phoenix, Arizona
85004

8500432322



PLACE STICKER AT TOP OF ENVELOPE TO THE RIGHT
OF THE RETURN ADDRESS, FOLD AT DOTTED LINE

Pete Winner
16081 S. Indian Bend
Mayer, AZ
86333

CERTIFIED MAIL™



7013 2250 0000 3791 4912



1000

85004

U.S. POSTAGE
PAID
PINEDALE, WY
82941
DEC 03, 14
AMOUNT

\$6.49

00035596-02

RETURN RECEIPT
REQUESTED


RECEIVED

2014 DEC -9 P


PHOENIX, ARIZONA

BLM State office
1 North Central Ave
Suite 800
Phoenix, Arizona
85004

8500432322



United States Department of the Interior
 Bureau of Land Management
 LANDS/RECREATION & PLANNING
 ONE N CENTRAL AVE
 PHOENIX, AZ 85004 -2203
 Phone: 602-417-9200



Transaction #: 3280751	
Date of Transaction: 12/10/2014	
CUSTOMER:	
	PETE WINNER 16081 S INDIAN BEND DR MAYER, AZ 86333-2347 US

LINE #	QTY	DESCRIPTION	REMARKS	UNIT PRICE	TOTAL
1	1.00	LOCATABLE MINERALS / MINING CLAIMS- NOT NEW-UNADJUD, ONE AUTH NO. ONLY / MINING CLAIM MONEY RECEIVED CASES: AMC413525/\$40.00	POL (4) 2014	- n/a -	40.00
TOTAL:					\$40.00

PAYMENT INFORMATION			
1	AMOUNT:	40.00	POSTMARKED: 12/03/2014
	TYPE:	CHECK	RECEIVED: 12/09/2014
	CHECK NO:	17102323019	
	NAME:	WINNER, PETE 16081 S INDIAN BEND DR MAYER AZ 86333-2347 US	

REMARKS

This receipt was generated by the automated BLM Collections and Billing System and is a paper representation of a portion of the official electronic record contained therein.

337

MAINTENANCE FEE WAIVER CERTIFICATION

Ad

AMC 413525

420809

424709

FORM APPROVED

OMB NO. 1004-0114

Expires: October 31, 2016

SEE INSTRUCTIONS ON PAGE 2

1. This small miner waiver is filed for the assessment year beginning on September 1, 2014 and ending on September 1, 2015.
2. The undersigned and all related parties owned ten or fewer mining claims, mill, or tunnel sites located and maintained on Federal lands in the United States of America on September 1, 2014.
3. The undersigned have performed the assessment work required by law for each mining claim listed prior to filing this waiver and understand that by filing this form, the undersigned must file an affidavit of assessment work with the Bureau of Land Management (BLM) by the December 30th following the filing of this waiver.
4. The undersigned understand that if the assessment work obligation has not yet come due under 30 U.S.C. 28 (for those claims in their first assessment year only), a notice of intent to hold reciting this condition must be recorded by the December 30th following the filing of this waiver.
5. The undersigned understand that mill and tunnel sites may also be listed on this waiver and be waived from payment of the maintenance fee, and that a notice of intent to hold for these sites is required to be filed with the BLM by the December 30th following the filing of this waiver.
6. The undersigned understand and acknowledge that pursuant to 43 U.S.C. 1212 and 18 U.S.C. 1001, the filing or recording of a false, fictitious, or fraudulent document with the BLM may result in a fine of up to \$250,000, a prison term not to exceed five years, or both.
7. The mining claims, mill or tunnel sites for which this waiver from payment of the maintenance fees is requested are:

CLAIM OR SITE NAME	BLM RECORDATION SERIAL NUMBER
1. <u>Midnite Express</u>	✓ <u>AMC. 413525</u>
2. <u>Midnite Express #2</u>	<u>AMC. 420809</u>
3. <u>Midnite Express 3#</u>	<u>AMC. 424709</u>
4. <u>Midnite Express 4#</u>	<u>AMC. 424710</u>
5.	
6.	
7.	
8.	
9.	
10.	

RECEIVED
BLM AZ STATE OFFICE
2014 AUG 18 P 2:36
PHOENIX, ARIZONA

The owner(s) (claimants) of the above mining claims and sites are:

Pete Winner
(Owner's Name - Please Print)
16081 S. Indian Bend Rd.
(Owner's Mailing Address)

Pete Winner
(Owner's Signature)
Mayer AZ 86333
(City) (State) (Zip Code)

Linda Winner
(Owner's Name - Please Print)
16081 S. Indian Bend Rd.
(Owner's Mailing Address)

Linda Winner
(Owner's Signature)
Mayer AZ 86333
(City) (State) (Zip Code)

(Owner's Name - Please Print)

(Owner's Mailing Address)

(Owner's Signature)

(City) (State) (Zip Code)

(Owner's Name - Please Print)

(Owner's Mailing Address)

(Owner's Signature)

(City) (State) (Zip Code)

(Continued on page 2)

ENTERED
SEP 10 2014
BY: PM

NWV
9/22/2014
PM

(Owner's Name - Please Print)

(Owner's Signature)

(Owner's Mailing Address)

(City)

(State)

(Zip Code)

(Owner's Name - Please Print)

(Owner's Signature)

(Owner's Mailing Address)

(City)

(State)

(Zip Code)

(Owner's Name - Please Print)

(Owner's Signature)

(Owner's Mailing Address)

(City)

(State)

(Zip Code)

(Owner's Name - Please Print)

(Owner's Signature)

(Owner's Mailing Address)

(City)

(State)

(Zip Code)

18 U.S.C. 1001 and 43 U.S.C. 1212 make it a crime for any person knowingly and willfully to make to any department or agency of the United States any false, fictitious or fraudulent statements or representations as to any matter within its jurisdiction.

INSTRUCTIONS

1. This certification is made under the provisions of 43 U.S.C. § 1744 and 30 U.S.C. §28-28k and the regulations thereunder (43 CFR Part 3830).
2. The claimant(s) must fill in the dates in paragraph 1 for the beginning and ending of the assessment year for which this waiver is sought.
3. The claimant(s) must fill in the date in paragraph 2 for the beginning of the assessment year for which this waiver is sought.
4. All claim and site names and BLM serial numbers must be listed for the mining claims, mill sites, and tunnel sites for which the waiver is sought.
5. All owners of the mining claims, mill sites, and tunnel sites and their addresses must be given.
6. This waiver form must be signed by all the claimants or their designated agent, in original form. If an agent is designated, a notarized designation of agent, signed by all of the claimants with proper address given, must be submitted with this waiver.
7. This form must be filed no later than September 1st for the upcoming assessment year in the BLM State Office where the mining claims or sites are recorded, or the waiver cannot be granted by the BLM. (Example: To obtain a waiver for the assessment year 2012, which begins on September 1, 2011, you must qualify for and file for a waiver no later than September 1, 2011, in the proper BLM State Office.)
8. For all mining claims which require assessment work, you must record an affidavit of labor on or before the December 30th immediately following the filing of this waiver. For all other mining claims or sites waived, you must record a notice of intent to hold on or before the December 30th immediately following the filing of this waiver.
9. Mill and tunnel sites may also be listed on this waiver and be waived from payment of the maintenance fee. A notice of intent to hold for these sites is required to be filed by the December 30th following the filing of this waiver.

FOR OFFICIAL USE ONLY

424709

NOTICE OF INTENTION TO HOLD MINING CLAIMS/SITES

When Recorded Return Document to:

Pete Winner
16081 S. Indian Bend Rd.
Mayer, AZ 86333

BLM
 Date
 Stamp

RECEIVED
 BLM AZ STATE OFFICE
 2014 AUG 18 P 2:36
 PHOENIX, ARIZONA

☐ Check here if this is a change of address.

Telephone: 307-705-7184

E-mail Address _____

I (We) intend to hold the claims(s) and/or site(s) listed below for the calendar year 2015, and I (We) have filed or will file a Notice of Intent to Hold in the county where the claim (s) is located.

Reason for filing a Notice of Intent to Hold instead of an assessment work filing (check one):

- ☐ Maintenance fee was paid to maintain claim(s) during this assessment year.
- ☐ Mill or tunnel sites.
- ☒ Claim(s) was located during the current assessment year.
- ☐ BLM has deferred assessment work (attach copy of decision granting deferment, or pending petition for deferment including date petition was filed.)

Line No.	AMC NUMBER	CLAIM/SITE NAME	COUNTY RECORDER DATA (If available)	TWP	RNG	SEC
1	424709	Midnite Express ^{#3}		10N	2W	24
2	424710	Midnite Express ^{#4}		10N	2W	24
3						
4						
5						
6						
7						
8						
9						
10						

ENTERED
 AUG 20 2014
 BY: Ram

Form: MCF110
 Revised Jan. 2006

Page 1 of 2

NOTICE OF INTENTION TO HOLD MINING CLAIMS/SITES
page 2

RECEIVED BLM AZ STATE OFFICE	2014 AUG 18 P 2:36 PHOENIX, ARIZONA	BLM Date Stamp
---------------------------------	--	----------------------

1. State of Arizona, County of Yavapai
2. I (Name) Pete Kliner - Linda Kliner
3. Reside at (Address) 16081 S. Indian Bend,
City Mayer County Yavapai State AZ Zip 86333 being duly sworn, depose and
say that I am a citizen of the United States, more than eighteen years of age, that all of the facts set forth in this
notice, subject to the provisions and penalties of 18 U.S.C. 1001 pertaining to the filing of false, fictitious, or fraudulent
statements with the United States, are true and correct according to the best of my knowledge, information and belief.
4. Owner's name and address (If not shown in Items 1-3 above). _____
5. Dated: 8-11-14 Signature: Pete Kliner - Linda Kliner


Bureau of Land Management
Arizona State Office
www.az.blm.gov

No. of Claims: <u>2</u> x \$10 = <u>\$20.00</u>
Check No: <u>M.O.</u> Init. <u>AKL</u>
Receipt No.: <u>3105471</u>
For BLM Use Only

Form: MCF110
Revised Jan. 2006
Page 2 of 2

Pete Winner
16081 S. Indian Bend
Mayer AZ 86333

CERTIFIED MAIL™



RECEIVED
BLM STATE OFFICE

7011 0470 0001 5592 4770

2014 AUG 18 P 2:36


PHOENIX, ARIZONA

RETURN RECEIPT
REQUESTED



UNITED STATES
POSTAL SERVICE

1000



85004

U.S. POSTAGE
PAID
PINEDALE, WY
82941
AUG 11, 14
AMOUNT

\$6.91

00085303-03

BLM State Office
One North Central Ave.
Phoenix, Arizona
Suite 800

85004-4427

85004-4427




ADDRESS ONLY DO NOT WRITE ABOVE THIS LINE

PLACE STICKER AT TOP OF ENVELOPE TO THE RIGHT
OF THE RETURN ADDRESS. FOLD AT DOTTED LINE

Pete Winner
16081 S. Indian Bend
Mayer AZ 86333

CERTIFIED MAIL™



RECEIVED
BLM STATE OFFICE


7011 0470 0001 5592 4770

1 2014 AUG 18 P 2:36

PHOENIX, ARIZONA

RETURN RECEIPT
REQUESTED

8500484427



U.S. POSTAGE
PAID
PINEDALE, WY
82941
AUG 11, 14
AMOUNT

\$6.91

00085303-03

1000

85004

BLM State office
One North Central Ave.
Phoenix, Arizona
suite 800 85004-4427



United States Department of the Interior
Bureau of Land Management
 LANDS/RECREATION & PLANNING
 ONE N CENTRAL AVE
 PHOENIX, AZ 85004 -2203
 Phone: 602-417-9200



Receipt

No: 3105471

Transaction #: 3197119	
Date of Transaction: 08/19/2014	
CUSTOMER:	
	PETE WINNER 16081 S INDIAN BEND DR MAYER, AZ 86333-2347 US

LINE #	QTY	DESCRIPTION	REMARKS	UNIT PRICE	TOTAL
1	1.00	LOCATABLE MINERALS / MINING CLAIMS-NOT NEW-UNADJUD, ONE AUTH NO. ONLY / MINING CLAIM MONEY RECEIVED CASES: AMC413525/\$20.00	MAINT FEE WAIVER (4) 2015 / NOI (2) 2014	- n/a -	20.00
TOTAL:					\$20.00

PAYMENT INFORMATION			
1	AMOUNT:	20.00	POSTMARKED: 08/14/2014
	TYPE:	CHECK	RECEIVED: 08/18/2014
	CHECK NO:	205690097129	
	NAME:	WINNER, PETE 16081 S INDIAN BEND DR MAYER AZ 86333-2347 US	

REMARKS

This receipt was generated by the automated BLM Collections and Billing System and is a paper representation of a portion of the official electronic record contained therein.

When Recorded Return Document to:

Pete Winner
16081 S. Indian Bend
Mayer AZ 86333

☐ Check here if this is a change of address.

Telephone: 307-705-7184

E-mail address: _____



AMC 413525
420809

AFFIDAVIT OF PERFORMANCE OF ANNUAL WORK

1. State of Arizona, County of Yavapai ss:

2. I (Name) Pete Winner - Linda Winner

3. Reside at (Address) 16081 S. Indian Bend Rd.

City Mayer County Yavapai

State AZ Zip 86333 being duly sworn, depose and say that I am a citizen of the United States, more than eighteen years of age, and that all of the facts set forth in this affidavit, subject to the provisions and penalties of 18 U.S.C. 1001 pertaining to the filing of false, fictitious, or fraudulent statements with the United States, are true and correct according to the best of my knowledge, information and belief.

4. Owner's name and address (If not shown in Items 1-3 above). _____

5. That I am personally acquainted with the mining claim(s). The work and improvements were made by and at the expense of the owner(s) of said claim(s). Said contiguous group of claims, listed on this document, are situated in the

_____ (optional) Mining District; Yavapai County, Arizona.

Line No.	AMC NUMBER	CLAIM/SITE NAME	COUNTY RECORDER DATA (If available)	TWP	RNG	SEC
1	413525	Midnite Express		10N	2W	13
2	420809	Midnite Express 2#		10N	2W	13
3	413526	Crazy Shane 2#		11N	1E	3
4						
5						
6						

Form: MCF108
Revised Jan. 2006
Page 1 of 2

ENTERED
NOV 18 2013
BY: /m

BLM
Date
Stamp

7						
8						
9						
10						

6. That between the dates starting at 12 o'clock noon on September 1, 20 12¹/₂ and ending at 12 o'clock noon on September 1, 20 14 at least \$ 300.00 dollars worth of work and improvements were done and performed upon said claim(s) or upon one or more of a contiguous group of claims for the benefit of all, wholly or partly outside of a contiguous group of claims for the benefit of all, not including the location work.

7. That the following persons were employed to perform the work and improvements described herein: _____

8. That the work and improvements performed were: Clearing Access road to Claims, falling rocks, trees and washouts. Mining paystreaks, replacing monuments on claims.


9. Dated: _____ Signature: Pete Winner - Linda Winner

SUBSCRIBED AND SWORN TO before me, a Notary Public, this 25th day of October 20 13

By: Peter Winner and Linda Winner

Notary Public Sue M. Wilson

My Commission Expires 12/22/13



Bureau of Land Management
Arizona State Office
www.az.blm.gov

No. of Claims: 3 x \$10 = 30.00
Check No.: M.D. Init. A.H.
Receipt No.: 291117
For BLM Use Only

United States Department of the Interior
Bureau of Land Management
LANDS/RECREATION & PLANNING
ONE N CENTRAL AVE
PHOENIX, AZ 85004 -2203
Phone: 602-417-9200

Receipt

No: 2911117

Transaction #: 2997967	
Date of Transaction: 11/15/2013	
CUSTOMER:	
	PETE WINNER 16081 S INDIAN BEND DR MAYER, AZ 86333-2347 US

LINE #	QTY	DESCRIPTION	REMARKS	UNIT PRICE	TOTAL
1	1.00	LOCATABLE MINERALS / MINING CLAIMS- NOT NEW-UNADJUD, ONE AUTH NO. ONLY / MINING CLAIM MONEY RECEIVED CASES: AMC413525/\$30.00	POL (3) 2013	- n/a -	30.00
TOTAL:					\$30.00

PAYMENT INFORMATION				
1	AMOUNT:	30.00	POSTMARKED:	11/13/2013
	TYPE:	CHECK	RECEIVED:	11/14/2013
	CHECK NO:	205300524077		
	NAME:	WINNER, PETE 16081 S INDIAN BEND DR MAYER AZ 86333-2347 US		

REMARKS

This receipt was generated by the automated BLM Collections and Billing System and is a paper representation of a portion of the official electronic record contained therein.

Pete Winner
16081 S Indian Bend
Mayer, AZ 86333

CERTIFIED MAIL™



7011 0470 0000 0897 2095



UNITED STATES
POSTAL SERVICE

1022



85004

U.S. POSTAGE
PAID
MAYER, AZ
86333
NOV 13, '13
AMOUNT

\$6.11
00092470-02

RETURN RECEIPT
REQUESTED

BLM AZ STATE OFFICE

2013 NOV 14 PM 2:16

PHOENIX, ARIZONA

BLM state office
One Central Ave
Phoenix, Az.

8500484427

85004-2203

PLACE STICKER AT TOP OF ENVELOPE TO THE RIGHT
OF THE RETURN ADDRESS. FOLD AT DOTTED LINE.

Pete Winner
16081 S. Indian Bend
Mayer, AZ 86333

CERTIFIED MAIL™



7011 0470 0000 0897 2095



1022

85004

U.S. POSTAGE
PAID
MAYER, AZ
86333
NOV 13, 13
AMOUNT

\$6.11

00092470-02

BLM AZ STATE OFFICE

RETURN RECEIPT
REQUESTED

2013 NOV 14 PM 2:46

PHOENIX, ARIZONA

BLM state office
One Central Ave
Phoenix, Az.

8500494427

85004-2203

UNITED STATES
DEPARTMENT OF THE INTERIOR
BUREAU OF LAND MANAGEMENT

MAINTENANCE FEE WAIVER CERTIFICATION

SEE INSTRUCTIONS ON PAGE 2

AMC 413525

126

FORM APPROVED
OMB NO. 1004-0114
Expires: August 31, 2013

AMC 420809

1. This small miner waiver is filed for the assessment year beginning on September 1, 2013 and ending on September 1, 2014.
2. The undersigned and all related parties owned ten or fewer mining claims, mill, or tunnel sites located and maintained on Federal lands in the United States of America on September 1, 2012.
3. The undersigned have performed the assessment work required by law for each mining claim listed prior to filing this waiver and understand that by filing this form, an affidavit of assessment work must be recorded by the December 30th following the filing of this waiver.
4. The undersigned understand that if the assessment work obligation has not yet come due under 30 U.S.C. 28 (for those claims in their first assessment year only), a notice of intent to hold reciting this condition must be recorded by the December 30th following the filing of this waiver.
5. The undersigned understand that mill and tunnel sites may also be listed upon this waiver and be waived from payment of the maintenance fee, and that a notice of intent to hold for these sites is required to be recorded by the December 30th immediately following the filing of this waiver.
6. The undersigned understand and acknowledge that pursuant to 43 U.S.C. 1212 and 18 U.S.C. 1001, the filing or recording of a false, fictitious, or fraudulent document with the Bureau of Land Management may result in a fine of up to \$250,000, a prison term not to exceed five years, or both.
7. The mining claims, mill or tunnel sites for which this waiver from payment of the maintenance fees is requested are:

CLAIM OR SITE NAME

BLM RECORDATION SERIAL NUMBER

1. <u>Midnite Express</u>	✓ <u>AMC 413525</u>
2. <u>Midnite Express #2</u>	<u>AMC 420809</u>
3. <u>Crazy Shane #2</u>	<u>486 AMC 413526</u>
4.	
5.	
6.	
7.	
8.	
9.	
10.	

The owner(s) (claimants) of the above mining claims and sites are:

Pete Winner

(Owner's Name - Please Print)

Pete Winner

(Owner's Signature)

16081 Indian Bend Dr.

(Street or P.O. Box)

Address Updated by Consolidation.
OCT 23 2013 PB

Mayer

(City)

AZ

(State)

86333

(Zip Code)

Linda Winner

(Owner's Name - Please Print)

Linda Winner

(Owner's Signature)

16081 Indian Bend Dr.

(Street or P.O. Box)

Address Updated by Consolidation.
OCT 23 2013 PB

Mayer

(City)

AZ

(State)

86333

(Zip Code)

(Owner's Name - Please Print)

(Owner's Signature)


(Street or P.O. Box)

(City)

(State)

(Zip Code)

(Continued on page 2)



RECEIVED
BLM 47
PHOENIX, ARIZONA
2013 JUN 29 PM 2:06

(Owner's Name - Please Print)

(Owner's Signature)

(Street or P.O. Box)

(City)

(State)

(Zip Code)

(Owner's Name - Please Print)

(Owner's Signature)

(Street or P.O. Box)

(City)

(State)

(Zip Code)

(Owner's Name - Please Print)

(Owner's Signature)

(Street or P.O. Box)

(City)

(State)

(Zip Code)

(Owner's Name - Please Print)

(Owner's Signature)

(Street or P.O. Box)

(City)

(State)

(Zip Code)

Title 18 U.S.C. Section 1001 and Title 43 U.S.C. Section 1212 makes it a crime for any person knowingly and willfully to make to any department or agency of the United States any false, fictitious or fraudulent statements or representations as to any matter within its jurisdiction.

INSTRUCTIONS

1. This certification is made under the provisions of §1744 of Title 43 and § 28-28k of Title 30 of the United States Code; and the regulations thereunder (43 CFR Part 3830).
2. The claimant(s) must fill in the dates in paragraph 1 for the beginning and ending of the assessment year for which this waiver is sought.
3. The claimant(s) must fill in the date in paragraph 2 for the beginning of the assessment year for which this waiver is sought.
4. All claim and site names and Bureau of Land Management (BLM) serial numbers must be listed for the mining claims, mill sites, and tunnel sites for which the waiver is sought.
5. All owners of the mining claims, mill sites, and tunnel sites and their addresses must be given.
6. This waiver form must be signed by all the claimants or their designated agent, in original form. If an agent is designated, a notarized designation of agent, signed by all of the claimants with proper address given, must be submitted with this waiver.
7. This form must be filed no later than September 1st for the upcoming assessment year in the BLM State Office where the mining claims or sites are recorded, or the waiver cannot be granted by the BLM. (Example: To obtain a waiver for the assessment year 2012, which begins on September 1, 2011, you must qualify for and file for a waiver no later than September 1, 2011, in the proper BLM State Office.)
8. For all mining claims which require assessment work, you must record an affidavit of labor on or before the December 30th immediately following the filing of this waiver. For all other mining claims or sites waived, you must record a notice of intent to hold on or before the December 30th immediately following the filing of this waiver.
9. Mill and tunnel sites may also be listed upon this waiver and be waived from payment of the maintenance fee. A notice of intent to hold for these sites is required to be filed by the December 30th following the filing of this waiver.

AC486 (Unacceptable)
Waiver

Missing Share Winner
DMC 413526

4:25p 11/19/13 Will Refile w/o share W.

FOR OFFICIAL USE ONLY

NOTICE OF INTENTION TO HOLD MINING CLAIMS/SITES

When Recorded Return Document to:

16081 Indian Bend Dr.
Mayer, Arizona 86333BLM
Date
StampRECEIVED
BLM AZ
2013 JUN 29 PM 2:06
PHOENIX, ARIZONA*Address Updated*
ENTERED INTO COMPUTER☒ Check here if this is a change of address.Telephone: 307-705-7184OCT 23 2013 *PB*

E-mail Address _____

I (We) intend to hold the claims(s) and/or site(s) listed below for the calendar year 20____, and I (We) have filed or will file a Notice of Intent to Hold in the county where the claim (s) is located.

Reason for filing a Notice of Intent to Hold instead of an assessment work filing (check one):

- ☐ Maintenance fee was paid to maintain claim(s) during this assessment year.
☐ Mill or tunnel sites.
☒ Claim(s) was located during the current assessment year.
☐ BLM has deferred assessment work (attach copy of decision granting deferment, or pending petition for deferment including date petition was filed.)

Line No.	AMC NUMBER	CLAIM/SITE NAME	COUNTY RECORDER DATA (If available)	TWP	RNG	SEC
1	420809	2# midnite express		10N	2W	13
2						
3						
4						
5						
6						
7						
8						
9						
10						

ENTERED
AUG 28 2013
BY: ATForm: MCF110
Revised Jan.2006
Page 1 of 2

NOTICE OF INTENTION TO HOLD MINING CLAIMS/SITES
page 2

RECEIVED
BLM
PHOENIX, ARIZONA
JUL 23 PM 2:07

BLM
Date
Stamp

1. State of Arizona, County of Yavapai Co.
2. I (Name) Pete Winner - Linda Winner
3. Reside at (Address) 16081 Indian Bend Dr.
City Mayer County Yavapai State AZ Zip 86333 being duly sworn, depose and
say that I am a citizen of the United States, more than eighteen years of age, that all of the facts set forth in this
notice, subject to the provisions and penalties of 18 U.S.C. 1001 pertaining to the filing of false, fictitious, or fraudulent
statements with the United States, are true and correct according to the best of my knowledge, information and belief.
4. Owner's name and address (If not shown in Items 1-3 above). _____
5. Dated: 7-23-13 Signature: Pete Winner - Linda Winner

Bureau of Land Management
Arizona State Office
www.az.blm.gov

No. of Claims: 1 x \$10 = \$10.00
Check No: M.O. Init. A.H.
Receipt No.: 7842613
For BLM Use Only

Form: MCF110
Revised Jan. 2006
Page 2 of 2

List of Proprietors

WINNER LINDA[2352879], 16081 S INDIAN BEND DR, , MAYER, AZ, 863332347, P, MATCHED

Addresses Consolidated
OCT 23 2013 by Rick S.
PB

Select

Cancel

List of Proprietors

WINNER LINDA[2325393], 20173 E MESA VERDE RD, , MAYER, AZ, 863332372, P, MATCHED
WINNER LINDA[2352879], 16081 S INDIAN BEND DR, , MAYER, AZ, 863332347, P, MATCHED

9:46A OCT 23 2013 Called Rick S. to have both Addresses Consolidated. ps

9:48A Rick Consolidated the Addresses. ps

Pete Winner
16081 Indian Bend Dr
Mayer, AZ 86333

RECEIVED
BLM AZ STATE OFFICE
2013 JUL 29 PM 2:06
PHOENIX, ARIZONA
**RETURN RECEIPT
REQUESTED**

CERTIFIED MAIL™



7012 3050 0000 2043 4458



1000



85004

U.S. POSTAGE
PAID
PINEDALE, WY
82941
JUL 25, 13
AMOUNT

\$5.65
00099298-03

BLM state office
One North Central Ave
Phoenix, AZ

85004-2203

8500464427






PLACE STICKER AT TOP OF ENVELOPE TO THE RIGHT
OF THE RETURN ADDRESS, FOLD AT DOTTED LINE

Pete Winner
16081 Indian Bend Dr
Mayer, AZ 86333

CERTIFIED MAIL™



7012 3050 0000 2043 4458



RECEIVED
BLM AT PINE DALE WY
JUL 29 PM 2:06
PHOENIX, ARIZONA
RETURN RECEIPT
REQUESTED



1000



85004

U.S. POSTAGE
PAID
PINEDALE, WY
82941
JUL 25, 13
AMOUNT

\$5.65
00099298-03

BLM state office
One North Central Ave.
Phoenix, AZ

85004-2203

8500484427



United States Department of the Interior
Bureau of Land Management
LANDS/RECREATION & PLANNING
ONE N CENTRAL AVE
PHOENIX, AZ 85004 -2203
Phone: 602-417-9200

Receipt

No: 2842613

Transaction #: 2928239	
Date of Transaction: 07/30/2013	
CUSTOMER: ENTERED INTO COMPUTER	
PETE WINNER 16081 S INDIAN BEND DR MAYER, AZ 86333-2347 US	

LINE #	QTY	DESCRIPTION	REMARKS	UNIT PRICE	TOTAL
1	1.00	LOCATABLE MINERALS / MINING CLAIMS-NOT NEW-UNADJUD, ONE AUTH NO. ONLY / MINING CLAIM MONEY RECEIVED CASES: AMC420809/\$10.00	MAINT FEE WAIVER (3) 2014 / NOI (1) 2013	- n/a -	10.00
TOTAL:					\$10.00

PAYMENT INFORMATION				
1	AMOUNT:	10.00	POSTMARKED:	07/25/2013
	TYPE:	CHECK	RECEIVED:	07/29/2013
	CHECK NO:	14694857173		
	NAME:	WINNER, PETE 16081 S INDIAN BEND DR MAYER AZ 86333-2347 US		

REMARKS

This receipt was generated by the automated BLM Collections and Billing System and is a paper representation of a portion of the official electronic record contained therein.

**DEPARTMENT OF THE INTERIOR
BUREAU OF LAND MANAGEMENT
MINING CLAIMS
(LIVE) Serial Register Page**

Run Date/Time: 10/23/2013 01:53 PM

Page 1 of 1

01 10-21-1976;090STAT0090;43USC1744

Total Acres

Serial Number

Case Type 384201: PLACER CLAIM

36.360

AMC420809

Claim Name: MIDNITE EXPRESS #2

Lead File Number

Commodity :

AMC420809

Case Disposition: ACTIVE

OCT 23 2013

Required Maintenance Fee: \$280.00

Name & Address

Addresses Updated

Int Rel

WINNER PETE

16081 S INDIAN BEND DR

MAYER, AZ 86333-2347

CLAIMANT

WINNER LINDA

16081 S INDIAN BEND DR

MAYER, AZ 86333-2347

CLAIMANT

Mer Twp Rng Sec

Quadrant

District/Field Office

County

14 0100N 0010W 019

NW

HASSAYAMPA FO

YAVAPAI

14 0100N 0020W 013

SE

HASSAYAMPA FO

YAVAPAI

Act Date

Code

Action

Action Remarks

Receipt Number

01/02/2013

403

LOCATION DATE

01/11/2013

395

RECORDATION NOTICE RECD

1

2722710

07/29/2013

483

SMALL MINER CERT FILED

2014

01/11/2013

484

LOCATION YEAR / MAINTENANCE 2013;\$140

2722710

07/29/2013

481

NOTICE OF INTENT TO HOLD

2013

2842613

06/24/2013

669

LAND STATUS CHECKED

01/11/2013

501

ACCT ADV IN LEAD FILE

AMC420809;

01/11/2013

685

ADDL/CURABLE MAINT FEE

2013;\$140

2722710

Line Nr Remarks

NO WARRANTY IS MADE BY BLM
FOR USE OF THE DATA FOR
PURPOSES NOT INTENDED BY BLM

**DEPARTMENT OF THE INTERIOR
BUREAU OF LAND MANAGEMENT
MINING CLAIMS
(LIVE) Serial Register Page**

Run Date/Time: 10/23/2013 10:35 AM

Page 1 of 1

01 10-21-1976;090STAT0090;43USC1744

Case Type 384201: PLACER CLAIM

Claim Name: MIDNITE EXPRESS #2

Commodity :

Case Disposition: ACTIVE

Required Maintenance Fee: \$280.00

Total Acres

36.360

Serial Number

AMC420809

Lead File Number

AMC420809

Name & Address

WINNER PETE

20173 E MESA VERDE RD

MAYER, AZ 86333-2372

Int Rel

CLAIMANT

WINNER LINDA

20173 E MESA VERDE RD

MAYER, AZ 86333-2372

CLAIMANT

PREVIOUS ADDRESS

Mer Twp Rng Sec

Quadrant

District/Field Office

County

14 0100N 0010W 019

NW

HASSAYAMPA FO

YAVAPAI

14 0100N 0020W 013

SE

HASSAYAMPA FO

YAVAPAI

Act Date

Code Action

Action Remarks

Receipt Number

01/02/2013

403

LOCATION DATE

01/11/2013

395

RECORDATION NOTICE RECD

1

2722710

07/29/2013

483

SMALL MINER CERT FILED

2014

01/11/2013

484

LOCATION YEAR / MAINTENANCE 2013;\$140

2722710

07/29/2013

481

NOTICE OF INTENT TO HOLD

2013

2842613

06/24/2013

669

LAND STATUS CHECKED

01/11/2013

501

ACCT ADV IN LEAD FILE

AMC420809;

01/11/2013

685

ADDL/CURABLE MAINT FEE

2013;\$140

2722710

Line Nr Remarks

**DEPARTMENT OF THE INTERIOR
BUREAU OF LAND MANAGEMENT
MINING CLAIMS
(LIVE) Serial Register Page**

Run Date/Time: 10/23/2013 11:02 AM

Page 1 of 1

01 10-21-1976;090STAT0090;43USC1744

Total Acres

Serial Number

Case Type 384201: PLACER CLAIM

40.000

AMC413526

Claim Name: CRAZY SHANE

Lead File Number

Commodity :

AMC413525

Case Disposition: ACTIVE

Required Maintenance Fee: \$280.00

Name & Address

Int Rel

WINNER SHANE	PO BOX 376	PINEDALE, WY 82941-0376	CLAIMANT
WINNER PETE	16081 S INDIAN BEND DR	MAYER, AZ 86333-2347	CLAIMANT
WINNER LINDA	16081 S INDIAN BEND DR	MAYER, AZ 86333-2347	CLAIMANT

Missing Address + Signature on Waiver for 2014

Mer Twp	Rng	Sec	Quadrant	District/Field Office	County
14	0110N	0010E	003 SW	HASSAYAMPA FO	YAVAPAI
14	0110N	0010E	004 SE	HASSAYAMPA FO	YAVAPAI
14	0110N	0010E	009 NE	HASSAYAMPA FO	YAVAPAI

Act Date	Code	Action	Action Remarks	Receipt Number
01/01/2012	403	LOCATION DATE		
01/24/2012	395	RECORDATION NOTICE RECD	1	2502890
08/24/2012	682	MAINTENANCE FEE/\$140	2013;\$140	2639473
01/24/2012	484	LOCATION YEAR / MAINTENANCE	2012	2502890
07/29/2013	486	UNACCEPTABLE WAIVER	2014	
04/16/2013	669	LAND STATUS CHECKED		
12/28/2012	379	REFUND AUTHORIZED	OVRPAYMENT	2688330
11/13/2012	635	AMENDED LOCATION FILED	REDUCE ACRES	2688330
11/13/2012	685	ADDL/CURABLE MAINT FEE	2013;\$140	2688330
01/24/2012	501	ACCT ADV IN LEAD FILE	AMC413525-AMC413526;	

Line Nr Remarks

9:38A (10/23/13) I called ph # 307-705-7184; I had to leave a message to Return my call. ps

9:48A - Updated the Address for Pete + Linda Winner. ps

8:01A (11/19/13) Returned a call to Pete W. - Claim name should be CRAZY SHANE ^{to 2}, per Amendment

4:21P (11/19/13) Called Pete W. - Claim Name is updated. He will Re-file this claim with only his and his wife's name on it; he said he will file a Relinquishment or just let the claim lapse.

12/31/2013 10:27am

Pete Winner called, he rec'd the notice dated 12/23/2013 (Maintenance Fee Waiver held for rejection); Pete said they relocated AMC413526 - CRAZY SHANE #2, this time with only 2 locators; his new # is AMC425939, filed on Dec 18, 2013, R#2933606. He will send in a note stating the fact and he will not file an Appeal when the claim is closed.

PB

Amc 413525

MAINTENANCE FEE PAYMENT

Claimant Name: Pete Winner
Address: PO Box 376
City: Pinedale State: WY Zip: 82941
Telephone: 307-705-7184
E-mail address: _____
Signature: Pete Winner

☐ Check here if this is a change of address.

BLM Date Stamp	RECEIVED BLM AZ STATE OFFICE 2012 AUG 24 A 9:32 PHOENIX, ARIZONA
----------------------	---

LINE NO.	AMC NUMBER	CLAIM/SITE NAME	COUNTY RECORDER DATA (If available)	TWP	RNG	SEC
1	413526	Crazy Shane	pd \$140	11N.	1E	3-4-9
2			Balance \$420 \$280			
3						
4						
5						
6						
7						
8						
9						
10						

Reduced to 40 acres
pd \$140
add 1
AT

List additional claims on Form MCF114.

Bureau of Land Management
Arizona State Office
www.blm.gov/az/

No. of Claims: 1 x \$140 = 140
Check No: 14539840936 Init. SC
Receipt No.: 2639473
For BLM Use Only


Form: MCF112
Revised July 2009

This form is available from the Arizona Department of Mines and Mineral Resources and may be reproduced.

9/6/2012
ENTERED INTO COMPUTER

Pete Winner
PO. Box 376
Pinedale, WY
82941

CERTIFIED MAIL™



7012 1010 0001 3675 6527



1000



85004

U.S. POSTAGE
PAID
PINEDALE, WY
82941
AUG 21, 12
AMOUNT

\$3.40

00099298-04

PHOENIX, ARIZONA

2012 AUG 24 A 9:32

RECEIVED
U.S. STATE OFFICE

B.L.M.
Arizona state office
one N. Central Ave.
Phoenix, AZ 85004

8500484427

2203

United States Department of the Interior

Bureau of Land Management

LANDS/RECREATION & PLANNING

ONE N CENTRAL AVE

PHOENIX, AZ 85004 -2203

Phone: 602-417-9200

Receipt

No:

2639473

Transaction #: 2720084

Date of Transaction: 08/24/2012

CUSTOMER:

PETE WINNER
PO BOX 376
PINEDALE, WY 82941-0376 US

LINE #	QTY	DESCRIPTION	REMARKS	UNIT PRICE	TOTAL
1	1.00	LOCATABLE MINERALS / MINING CLAIMS-NOT NEW-UNADJUD, ONE AUTH NO. ONLY / MINING CLAIM MONEY RECEIVED CASES: AMC413526/\$140.00	MAINT (1) 2013	- n/a -	140.00
TOTAL:					\$140.00

PAYMENT INFORMATION

1	AMOUNT:	140.00	POSTMARKED:	N/A
	TYPE:	CHECK	RECEIVED:	08/21/2012
	CHECK NO:	14539840936		
	NAME:	WINNER, PETE PO BOX 376 PINEDALE WY 82941-0376 US		

REMARKS

This receipt was generated by the automated BLM Collections and Billing System and is a paper representation of a portion of the official electronic record contained therein.

United States Department of the Interior
Bureau of Land Management
LANDS/RECREATION & PLANNING
ONE N CENTRAL AVE
PHOENIX, AZ 85004 -2203
Phone: 602-417-9200

Receipt

No:

2688330

Transaction #: 2769918

Date of Transaction: 11/13/2012

CUSTOMER:

PETE WINNER
20173 MESAVERDE DR
MAYER, AZ 86333 US

LINE #	QTY	DESCRIPTION	REMARKS	UNIT PRICE	TOTAL
1	1.00	LOCATABLE MINERALS / MINING CLAIMS-NOT NEW-UNADJUD, ONE AUTH NO. ONLY / MINING CLAIM MONEY RECEIVED CASES: AMC413526/\$140.00	ADDITIONAL PYMT	- n/a -	140.00
2	1.00	LOCATABLE MINERALS / MINING CLAIMS-NOT NEW-UNADJUD, ONE AUTH NO. ONLY / MINING CLAIM MONEY RECEIVED CASES: AMC413526/\$20.00	AMEND (1)	- n/a -	20.00
TOTAL:					\$160.00

PAYMENT INFORMATION

NOTE: Items will appear on credit card statement as "Bureau of Land Mgmt CO".

1	AMOUNT:	160.00	POSTMARKED:	N/A
	TYPE:	CREDIT CARD	RECEIVED:	11/13/2012
	NAME:	WINNER, PETE 20173 MESAVERDE DR MAYER AZ 86333 US		
	CARD NO:	XXXXXXXXXXXX2645	AUTH CODE:	03344Z
	NAME ON CARD:	LINDA A WINNER		
	EXPIRES:	06/2015		
	SIGNATURE:			

REMARKS

This receipt was generated by the automated BLM Collections and Billing System and is a paper representation of a portion of the official electronic record contained therein.

Amendment filed on
bp of original location
note

ENTERED INTO COMPUTER

12/12/12 AT

AMC 413525

MAINTENANCE FEE PAYMENT

Claimant Name: Pete Winner
 Address: P.O. Box 376
 City: Pinedale State: WY Zip: 82941
 Telephone: 307-705-7184
 E-mail address: _____
 Signature: Pete Winner

☐ Check here if this is a change of address.

RECEIVED BLM AZ STATE OFFICE 2012 AUG 16 A 11:07 PHOENIX, ARIZONA	BLM Date Stamp
--	----------------------

LINE NO.	AMC NUMBER	CLAIM/SITE NAME	COUNTY RECORDER DATA (If available)	TWP	RNG	SEC
1	413525	midnite Express		10N	2W	13
2						
3						
4						
5						
6						
7						
8						
9						
10						

List additional claims on Form MCF114.

Bureau of Land Management
 Arizona State Office
www.blm.gov/az/

No. of Claims: 1 x \$140 = 140
 Check No: 0901 Init. JML
 Receipt No.: 2632845
 For BLM Use Only

Form: MCF112
 Revised July 2009

This form is available from the Arizona Department of Mines and Mineral Resources and may be reproduced.

ENTERED IN COMPUTER
 RE 8-27-12



Pete Winner
PO Box 376
Pinedale, WY 82941-0376

★ SUPPORT OUR TROOPS ★

CERTIFIED MAIL™



7012 1010 0001 9675 4466

RECEIVED

BLM AZ STATE OFFICE

2012 AUG 16 A 10:59

PHOENIX, ARIZONA



UNITED STATES
POSTAL SERVICE

1000



85004

U.S. POSTAGE
PAID
PINEDALE, WY
82941
AUG 14, 12
AMOUNT

\$3.40

00099298-03

Bureau of Land Management
Arizona state office
1 North Central Ave. Suite 800
Phoenix, AZ 85004

8500484427



NO POSTAGE
NECESSARY
IF MAILED
IN THE
UNITED STATES

PLACE STICKER AT TOP OF ENVELOPE TO THE RIGHT
OF THE RETURN ADDRESS, FOLD AT DOTTED LINE

United States Department of the Interior

Bureau of Land Management

LANDS/RECREATION & PLANNING

ONE N CENTRAL AVE

PHOENIX, AZ 85004 -2203

Phone: 602-417-9200

Receipt

No:

2632845

Transaction #: 2713378

Date of Transaction: 08/16/2012

CUSTOMER:

PETE WINNER

PO BOX 376

PINEDALE, WY 82941-0376 US

LINE #	QTY	DESCRIPTION	REMARKS	UNIT PRICE	TOTAL
1	1.00	LOCATABLE MINERALS / MINING CLAIMS-NOT NEW-UNADJUD, ONE AUTH NO. ONLY / MINING CLAIM MONEY RECEIVED CASES: AMC413525/\$140.00	MAINT 2013/1	- n/a -	140.00
TOTAL:					\$140.00

PAYMENT INFORMATION			
1	AMOUNT:	140.00	POSTMARKED: N/A
	TYPE:	CHECK	RECEIVED: 08/14/2012
	CHECK NO:	14 539840901	16
	NAME:	WINNER, PETE PO BOX 376 PINEDALE WY 82941-0376 US	

REMARKS

This receipt was generated by the automated BLM Collections and Billing System and is a paper representation of a portion of the official electronic record contained therein.

NOTICE!!

These documents have been scanned!

Do not place un-scanned documents beneath this notice!

Do not remove this notice from this file!

GPO Jacket No. 560-102
Print Order 61540
Rise Business Services, LLC
Job=AZ15 5/15/2019



Box Number= AZ15052



Claim Begin-End: AMC413525-AMC413526

6 Location Notices-Amendments and Supporting Documents



AZ15052-11

AMC413297-AMC418724

MINING CLAIM STATUS REPORT

DATA
ENTERED

JAN 30 2012

MTP Checked by

GEO Checked by

LEAD SERIAL NUMBER

AMC

413525

thru

AMC

413526

OF CLAIMS & TYPE

_____ LODGE
1 PLACER
1 ASSOCIATION PLACER
_____ MILL SITE
_____ TUNNEL SITE

CHARGES

Location Fee @ \$34 = \$ 68.
Processing Fee @ \$15 = \$ 30.
Maintenance Fee @ \$140 = \$ 280.
Overage (+) \$ _____
Shortage (-) \$ _____
Other Fees \$ _____
TOTAL \$ 378.00

ARE THERE ENOUGH LOCATORS?

Yes (☒) No ()

DOCUMENTS RECEIVED VIA -

Over-the-Counter (☒) Mail ()

TIMELY FILED?

Yes (☒) No ()

LEGAL DESCRIPTION -

T 11N R 1E SEC 3, 4, 9
T 10N R 2W SEC 13
T _____ R _____ SEC _____
T _____ R _____ SEC _____

BLM () FOREST SERVICE (☒) SUBJ TO PL 359: Yes () No ()

WILDERNESS AREA: No (☒) Yes ()

SPLIT ESTATE - N/A () SX () PX () SRHA () OTHER ()

Proper Notice Filed if Located on SHRA Lands? N/A () Yes () No ()

RECONVEYED MINERALS ON BLM LANDS REQUIRE OPENING ORDERS FROM 1944 TO 1993 -

Open to Entry on: _____ N/A ()

COMMENTS/STATUS - VOID () PARTIALLY VOID () PVT MINERALS () WITHDRAWN LANDS ()

OTHER ()

AMC413525

Claimant acknowledges that portions of the following claims(s) site(s) may be void or voidable.

Printed Name of Claimant _____ Signature of Claimant _____

***** FINAL ADJUDICATION *****

DATE 4-16-13 INITIALS RE

When recorded, mail to:

Name: Pete Winner

Address: P.O. Box 376

City/State/Zip Code: Pinedale, WY
82941

Space above this line for Recorder's use

NOTICE OF MINING CLAIM

1. TYPE OF NOTICE: ☒ Location ☐ Amendment ☐ Relocation

2. TYPE OF CLAIM: ☒ Placer ☐ Lode ☐ Millsite ☐ Tunnelsite

3. The name and address of the Locator is

Name: Pete Winner

Address: P.O. Box 376

City/State/Zip Code: Pinedale, WY 82941

4. The name of the claim is Midnite Express

5. The date of the location is 1-2-12

2012 JAN 24 A 11:24

RECEIVED
B.L.M. AZ STATE OFFICE

PHOENIX, AZ

The claim is 1320' feet long and 660' feet wide. The distance from the location monument to each end of the claim is 1320' feet in a West direction and 660' feet in a South direction.

7. The general course of the claim is from the East to the West

8. The location of the claim is in Section 13, Township 10N, Range 2W

Gila and Salt River Base and Meridian,
Minnehaha Mining District, Yavapai County,
State of Arizona

9. If amending or relocating, the previous claim name was _____
_____ recorded in Docket(Book) _____ page(s) _____
_____ Mining District, _____ County,
State of _____

10. The location of the claim with reference to a natural object or permanent monument is 4500'
South of Jakies Pass

Dated: 1-22-2012

Pete Winner
Signature
P.O. Box 376
Address
Pinedale, WY 82941
City/State/Zip

AMC413525

MAP OF MINING CLAIM LOCATION

1. The name of the claim is Midnite Express;
2. The North East corner of the claim is 4500 feet in a South direction to a survey monument or permanent natural object described as Jakies Pass;
3. The type of location monument is 2" P.V.C Pipe;
The type of corner end monuments are 2" P.V.C Pipe;
4. The bearing and distance between the corners of the claim are beginning at the N.E. corner of the claim, 1320 feet in a West direction to the N.W. corner, then 660 feet in a South direction to the SW. corner, then 1320 feet in a East direction to the S.E. corner, then 660 feet in a North direction to the point of beginning.

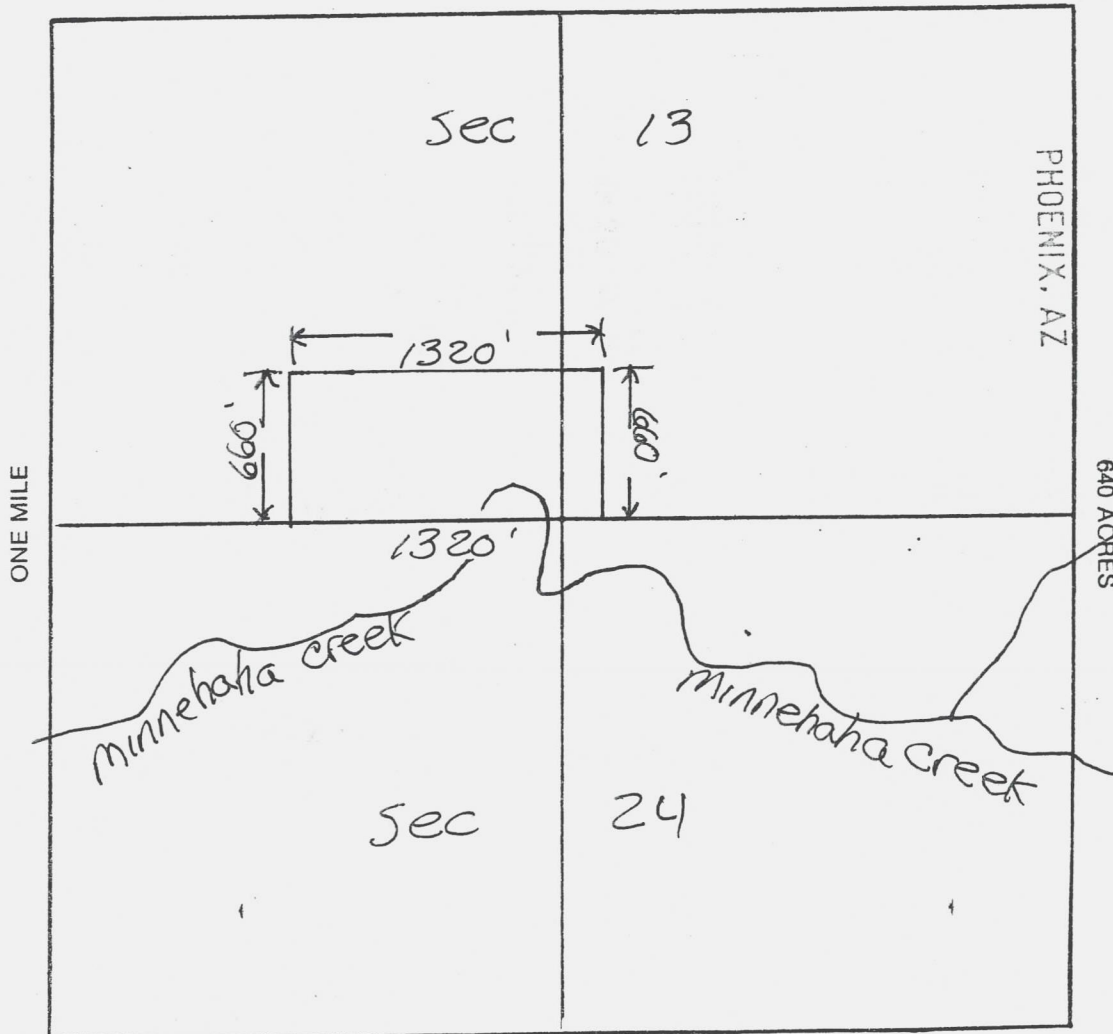
MAP

One inch = One thousand feet

North Arrow



ONE MILE



Section 13 Range 2W Township 10N,
Gila and Salt River Base and Meridian.

Dated: 1-20-2012

Pete White
Signature

AMENDMENT
LOCATION NOTICE FOR PLACER MINING CLAIM

NOTICE IS HEREBY GIVEN that the Crazy Shane 2[#]
_____ placer mining claim has been located by
Pete Winner whose current mailing
address is 20173 Mesa Verde Dr.
Mayer AZ. 86333-2372

BLM
Date
Stamp

RECEIVED
BLM AZ STATE OFFICE
2012 NOV 13 A 11:05
PHOENIX, ARIZONA

The general course of this claim is SE to NW and it is situated in AMC 413526
Yavapai County, Arizona.

This claim is 2640 feet in length and 660 feet in width. This claim runs from the
location monument on which this location notice is posted approximately 2640' feet in a N.W.
direction to the N. end line and 660 feet in a SW. direction to the W. end line.
This claim is marked by four monuments, one at each corner of the claim.

The location monument on which this notice is posted is situated within Section 3, Township
11 N., Range 1 E., Gila Salt River Base and Meridian, Arizona. This claim encompasses
portions of the following legal subdivision(s) if located by legal subdivision or the following quarter section (s),
section (s), Township (s) and Range (s) SW 1/4 of sec. 3) N.E 1/4 of sec 9.)
S.E. 1/4 of sec. 4, Gila Salt River Base and Meridian, Arizona.

The locality of this claim with reference to some natural object or permanent monument and additional
information (if any) concerning its locality are as follows: The S.E. corner of claim
is 600 ft. in a S.E. to the Jubilee Mine.

DATED AND POSTED on the ground this 20 day of October, 2012

LOCATOR (s) Linda Winner 20173 Mesa Verde Dr. Mayer. AZ. 86333-2372

Form MCF102
Revised July 2005

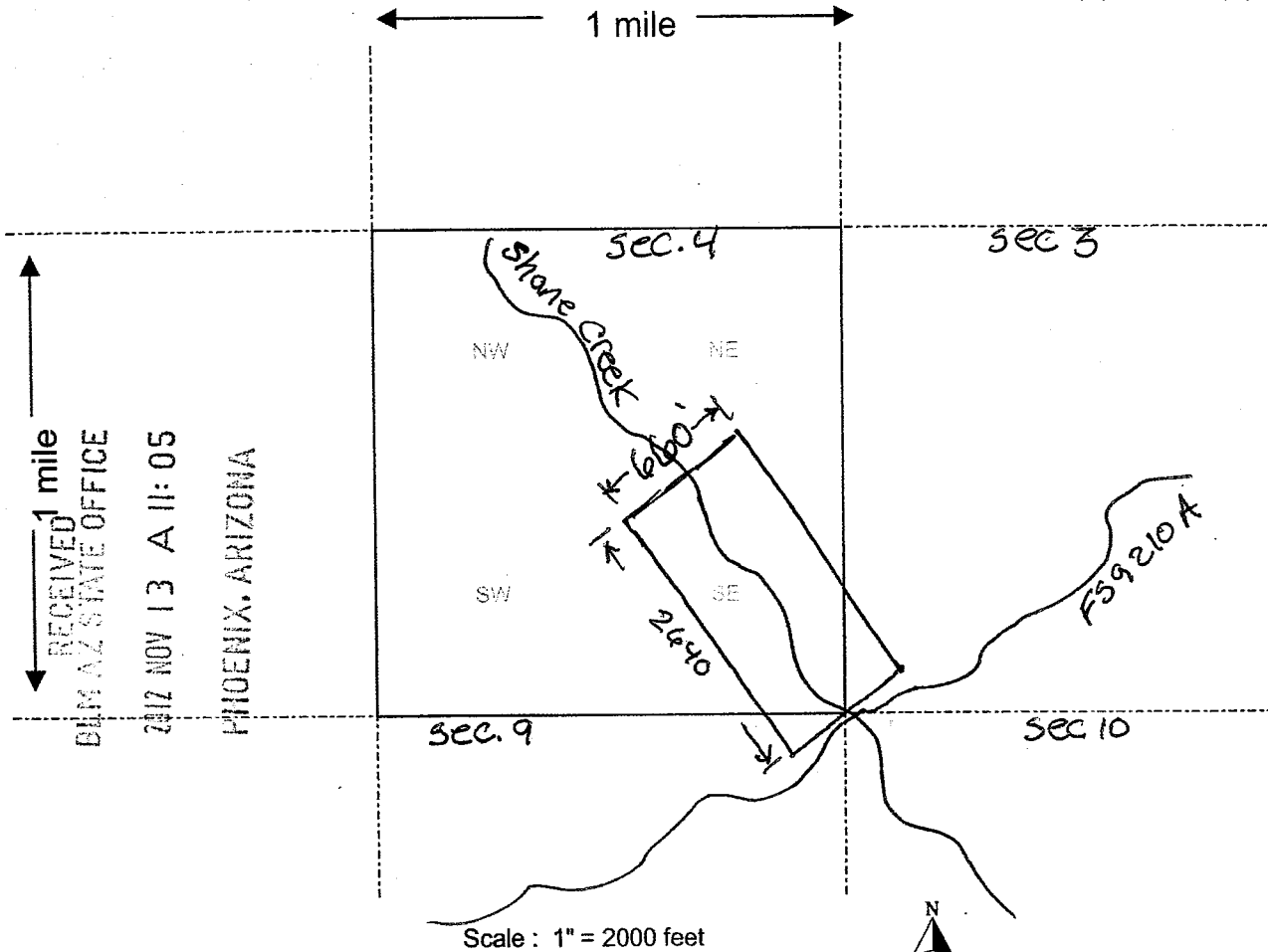
This form is available from the Arizona Department of Mines & Mineral Resources and may be reproduced.

ENTERED INTO COMPUTER

12/2/12 AT

MINING CLAIM MAP

Lode () Placer (X)



- The above map depicts the Crazy Shane 2# mining claim, which is located in Section (s) 3-4-9, Township 11 N., Range 1 E., Gila and Salt River Base and Meridian, Yavapai County, Arizona.
- The type of corner and location monuments used are as follows: 2' PVC pipe
- The bearings and distances in degrees and feet between claim corners are as depicted on the map.

Form MCF100a
Revised July 2005

This form is available from the Arizona Department of Mines & Mineral Resources and may be reproduced.

When recorded, mail to:

Name: Pete Winner

Address: P.O. Box 376

City/State/Zip Code: Pinedale

Wyoming, 82941

Space above this line for Recorder's use

NOTICE OF MINING CLAIM

1. TYPE OF NOTICE: ☒ Location ☐ Amendment ☐ Relocation
2. TYPE OF CLAIM: ☒ Placer ☐ Lode ☐ Millsite ☐ Tunnel
3. The name and address of the Locator is
- Name: Pete Winner, Linda Winner, Shane Winner
- Address: P.O. Box 376, 30 N Shoshone Trail
- City/State/Zip Code: Pinedale, WY 82941
4. The name of the claim is Crazy Shane
5. The date of the location is 1-1-12
6. The claim is 3960 feet long and 660 feet wide. The distance from the location monument to each end of the claim is 3960 feet in a N.W. direction and 660 feet in a S.W. direction.
7. The general course of the claim is from the S.E. to the N.W.
8. The location of the claim is in Section 3-4-9, Township 11N, Range 1E, Gila and Salt River Base and Meridian, Mining District, Yavapai County, State of Arizona
9. If amending or relocating, the previous claim name was _____ recorded in Docket(Book) _____ page(s) _____ Mining District, _____ County, State of _____
10. The location of the claim with reference to a natural object or permanent monument is 600' in a N.W. direction from Jubilee Mine

Dated: 1-22-12

Pete Winner
Signature

P.O. Box 376
Address

Pinedale, WY 82941
City/State/Zip

RECEIVED
B.L.M. AZ STATE OFFICE

2012 JAN 24 AM 11:24

PINEDALE, AZ

AMC 413526

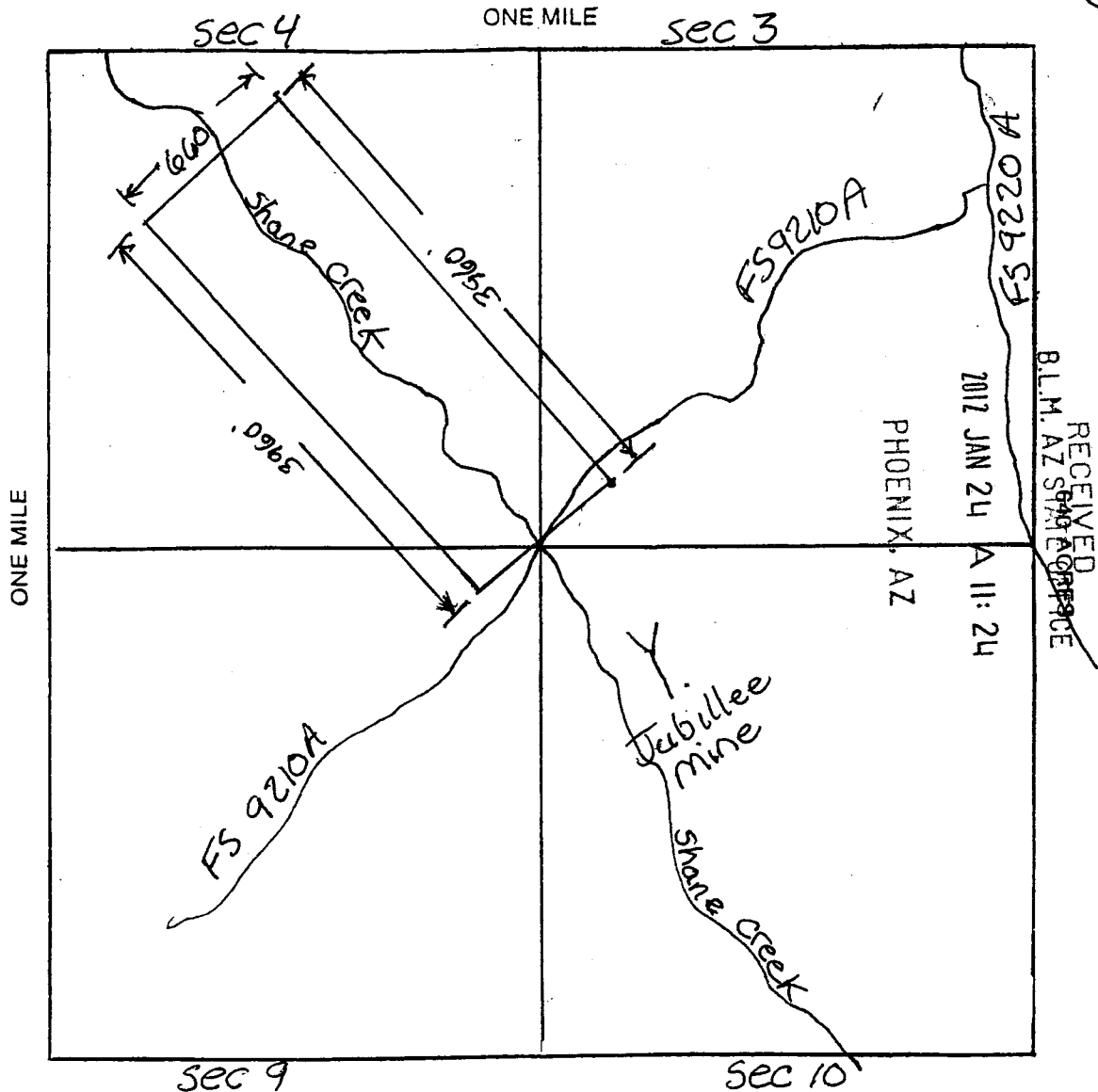
MAP OF MINING CLAIM LOCATION

1. The name of the claim is Crazy Shane
2. The SE corner of the claim is 600 feet in a S.E. direction to a survey monument or permanent natural object described as Jubilee mine
3. The type of location monument is 2" PVC Pipe
The type of corner end monuments are 2" PVC Pipe
4. The bearing and distance between the corners of the claim are beginning at the S.E. corner of the claim, 3960 feet in a N.W. direction to the N.E corner, then 600 feet in a W. direction to the N.W. corner, then 3960 feet in a S.E. direction to the S.W. corner, then 600 feet in a E. direction to the point of beginning.

MAP

One inch = One thousand feet

North Arrow



Section 3,4,9 Range 1E Township 11N
Gila and Salt River Base and Meridian.

Dated: 1-22-12

Pete Weimer
Signature

RUN TIME: 11:17 AM

DEPARTMENT OF INTERIOR
BUREAU OF LAND MANAGEMENT

RUN DATE: 01/24/2012
Page 1 of 1

Input Parameters for Geographic Report with Land

System Id = CR

Admin State = AZ

Geo State =

Casetype Begins With

Case Disp Txt = AUTHORIZED, CANCELLED, EXPIRED, PENDING, REJECTED, RELINQUISHED, VOID, WITHDRAWN

Mer Twp Rng = 14 0100N 0020W

Section = 013, 999

Mtrs =

Commodity =

Commodity Txt =

Pending Org =

Pend Org Decode =

Total Rows Returned: 0

NO WARRANTY IS MADE BY BLM FOR USE OF THE DATA
FOR PURPOSES NOT INTENDED BY BLM

RUN TIME: 11:15 AM

DEPARTMENT OF INTERIOR
BUREAU OF LAND MANAGEMENT

RUN DATE: 01/24/2012
Page 1 of 1

Input Parameters for Geographic Report with Land

System Id = CR

Admin State = AZ

Geo State =

Casetype Begins With

Case Disp Txt = AUTHORIZED, CANCELLED, EXPIRED, PENDING, REJECTED, RELINQUISHED, VOID, WITHDRAWN

Mer Twp Rng = 14 0110N 0010E

Section = 003, 004, 009, 999

Mtrs =

Commodity =

Commodity Txt =

Pending Org =

Pend Org Decode =

Total Rows Returned: 0

NO WARRANTY IS MADE BY BLM FOR USE OF THE DATA
FOR PURPOSES NOT INTENDED BY BLM

STATUS OF PUBLIC DOMAIN LAND AND MINERAL TITLES

YAVAPAI COUNTY

[illegible]

SCALE
10 50 10 20 30 60
30 chains to the inch

WARNING STATEMENT

WARNING STATEMENT:
This plat is the Bureau's Record of Title, and should be used only as a graphic display of the township survey data. Records hereon do not reflect title changes which may have been effected by lateral movements of rivers or other bodies of water. Refer to the cadastral surveys for official survey information.

[illegible]

FOR ORDERS EFFECTING DISPOSAL OR USE OF
UNIDENTIFIED LANDS WITHDRAWN FOR CLASSIFICATION,
MINERALS, WATER AND/OR OTHER PUBLIC PURPOSES,
REFER TO INDEX OF MISCELLANEOUS DOCUMENTS.

All Tp. included in Enlgmt. Prescott Forest Res.
Proc. 6 10/21/1899

DIST NO. 2

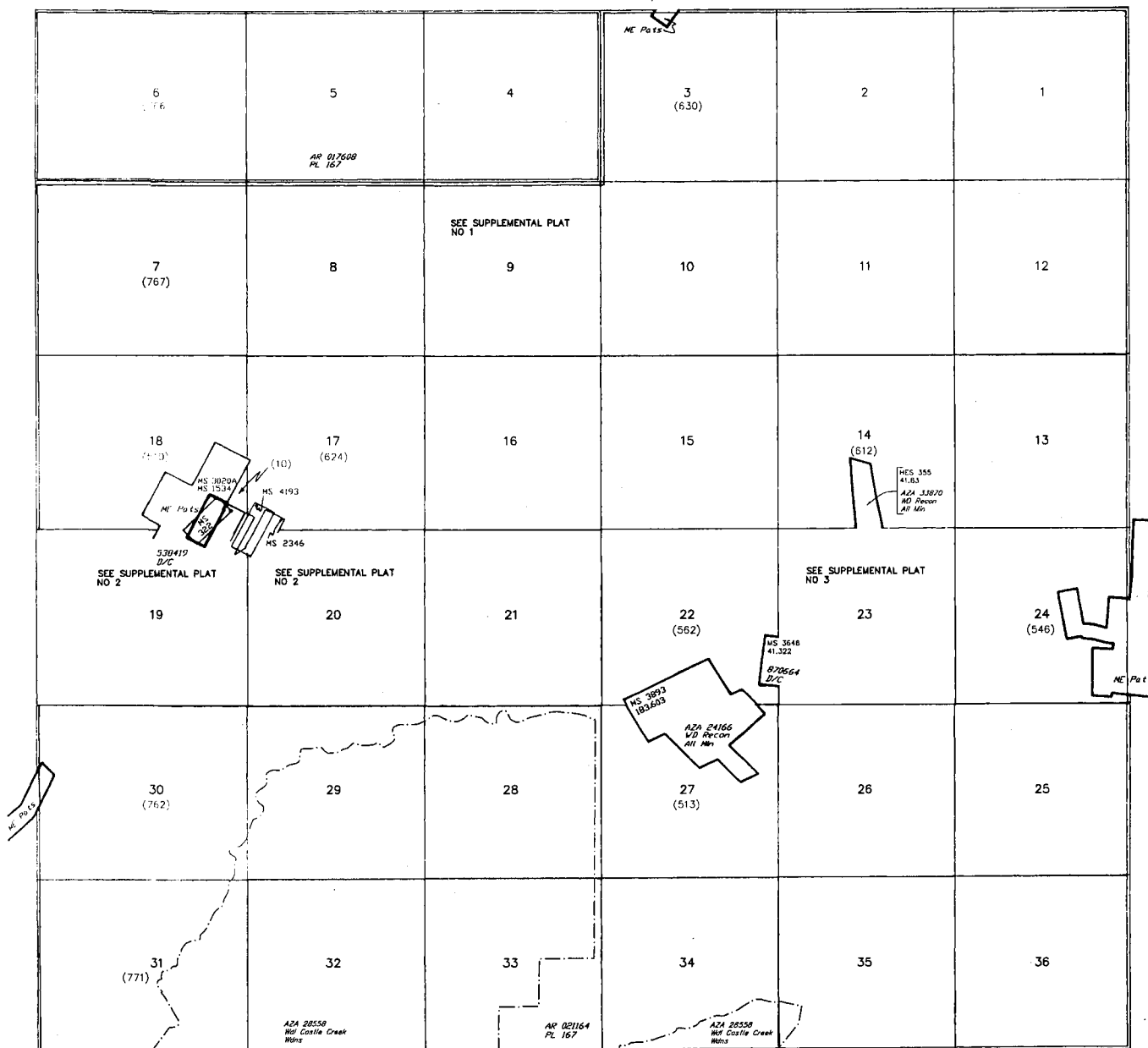
[illegible]

Lat. 34°09'23" N
Long. 112°24'49" W

T. 10 N.
R. 2 W.

PROTRACTION DIAGRAM NO. 16 OFFICIALLY FILED 12/7/1959

YAVAPAI COUNTY
HASSAYAMPA FIELD OFFICE

STATUS OF PUBLIC DOMAIN
LAND AND MINERAL TITLES[illegible]

FOR ORDERS AFFECTING DISPOSAL OR USE OF
UNIDENTIFIED LANDS WITHDRAWN FOR CLASSIFICATION,
MINERALS, WATER AND/OR OTHER PUBLIC PURPOSES,
REFER TO INDEX OF MISCELLANEOUS DOCUMENTS.

All Tp included in Wdl for Prescott NF Proc 10/21/1899

MDS 9 NW

10 SW

11 SE

A 9270 PL 359 W/1 Sec 25 & 36

WARNING STATEMENT

WARNING STATEMENT
This plat is the Bureau's Record of Title, and should be used only as a graphic display of the township survey data. Records hereon do not reflect title changes which may have been effected by lateral movements of rivers or other bodies of water. Refer to the cadastral surveys for official survey information.

CURRENT TO	BT	GSR Mer
8-19-2008	PV	T 11 N
		R 1 E

